


Modules:
Project code :
SMART ROAD NETWORK

CLIENT:
PATNA SMART CITY LTD

PROJECT MANAGEMENT CONSULTANT :


NOTES:
1. THIS DRAWING IS NOT TO BE SCALED. ONLY WRITTEN DIMENSIONS ARE TO BE FOLLOWED.
2. ANY DISCREPANCIES ARE TO BE BROUGHT TO THE NOTICE OF THE PROJECT MANAGEMENT CONSULTANT BEFORE THE COMMENCEMENT OF WORK.
3.LEVELS FOR ROADS, DRAINS ETC. SHOULD BE COORDINATED WITH CONSULTANT BEFORE EXECUTION.
4. ALL DIMENSIONS ARE IN METERS UNLESS SPECIFIED.
5. ALL TOP OF KERB STONE LEVEL SHOULD BE 150 MM ABOVE THE IMMEDIATE DRIVEWAY LEVEL
6. ACTUAL ALIGNMENT OF PROPOSED UTILITIES MAY VARY AT THE TIME OF EXECUTION.


LEGEND:

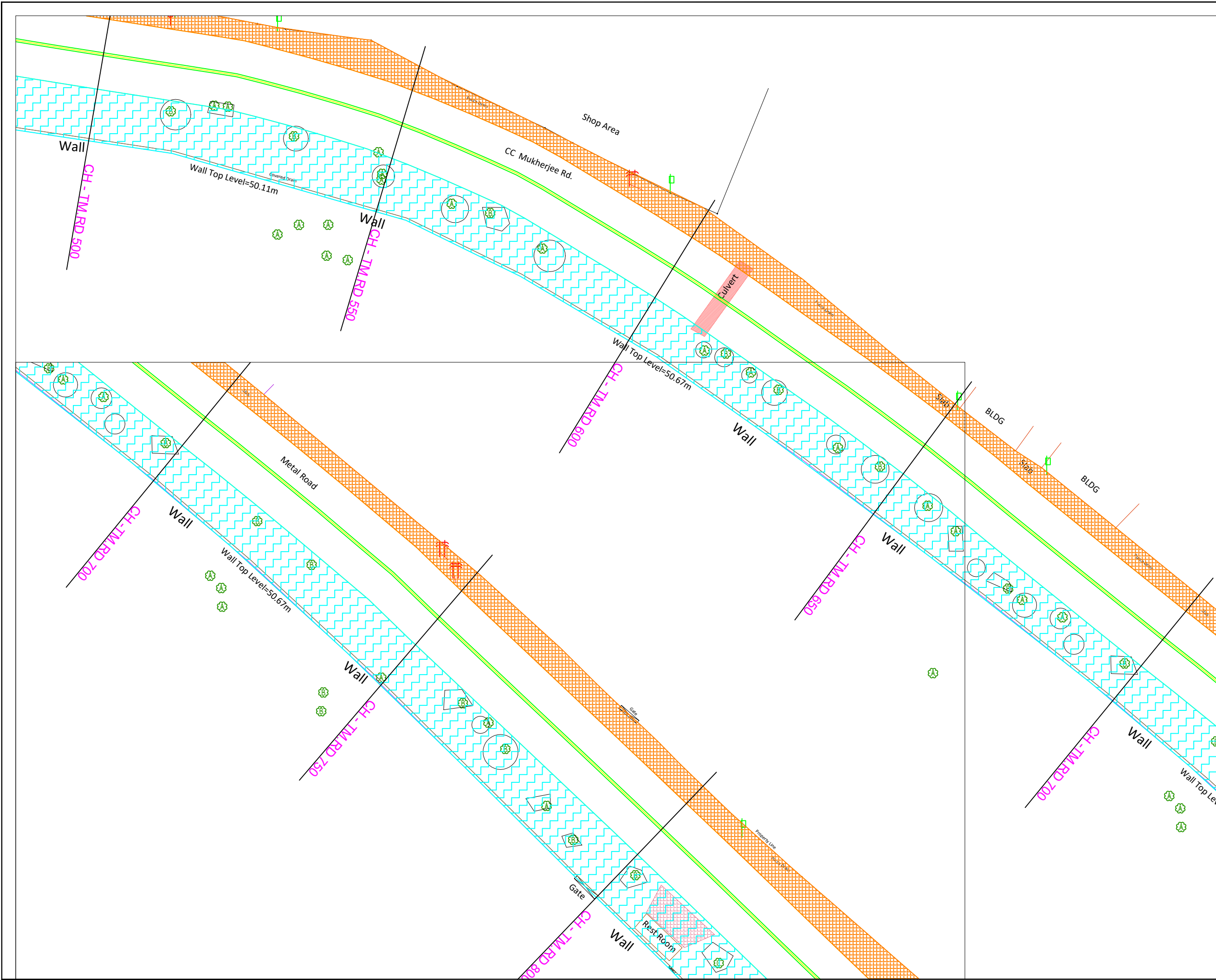
DATE	TO	NO	STATUS

RELEASED FOR:
☐ INFO ☒ APPROVAL ☐ CONSTRUCTION

DRAWING TITLE:
Manali Chowk To Tilka Manjhi Chowk
CH 00 TO 500

SHEET NO.:
EP/SRN/MC To TMC/01

DRAWN	CHECKED
Kamaljeet	ANUPAM
REVIEW	APROVED
PRATIK DAVE	AKA
DATE	REMARKS
21-10-2019	
SCALE	NORTH
NTS	



Modules:
Project code :
SMART ROAD NETWORK

CLIENT:
PATNA SMART CITY LTD

PROJECT MANAGEMENT CONSULTANT :

NOTES:

- 1. THIS DRAWING IS NOT TO BE SCALED. ONLY WRITTEN DIMENSIONS ARE TO BE FOLLOWED.
- 2. ANY DISCREPANCIES ARE TO BE BROUGHT TO THE NOTICE OF THE PROJECT MANAGEMENT CONSULTANT BEFORE THE COMMENCEMENT OF WORK.
- 3. LEVELS FOR ROADS, DRAINS ETC. SHOULD BE COORDINATED WITH CONSULTANT BEFORE EXECUTION.
- 4. ALL DIMENSIONS ARE IN METERS UNLESS SPECIFIED.
- 5. ALL TOP OF KERB STONE LEVEL SHOULD BE 150 MM ABOVE THE IMMEDIATE DRIVEWAY LEVEL.
- 6. ACTUAL ALIGNMENT OF PROPOSED UTILITIES MAY VARY AT THE TIME OF EXECUTION.

LEGEND:

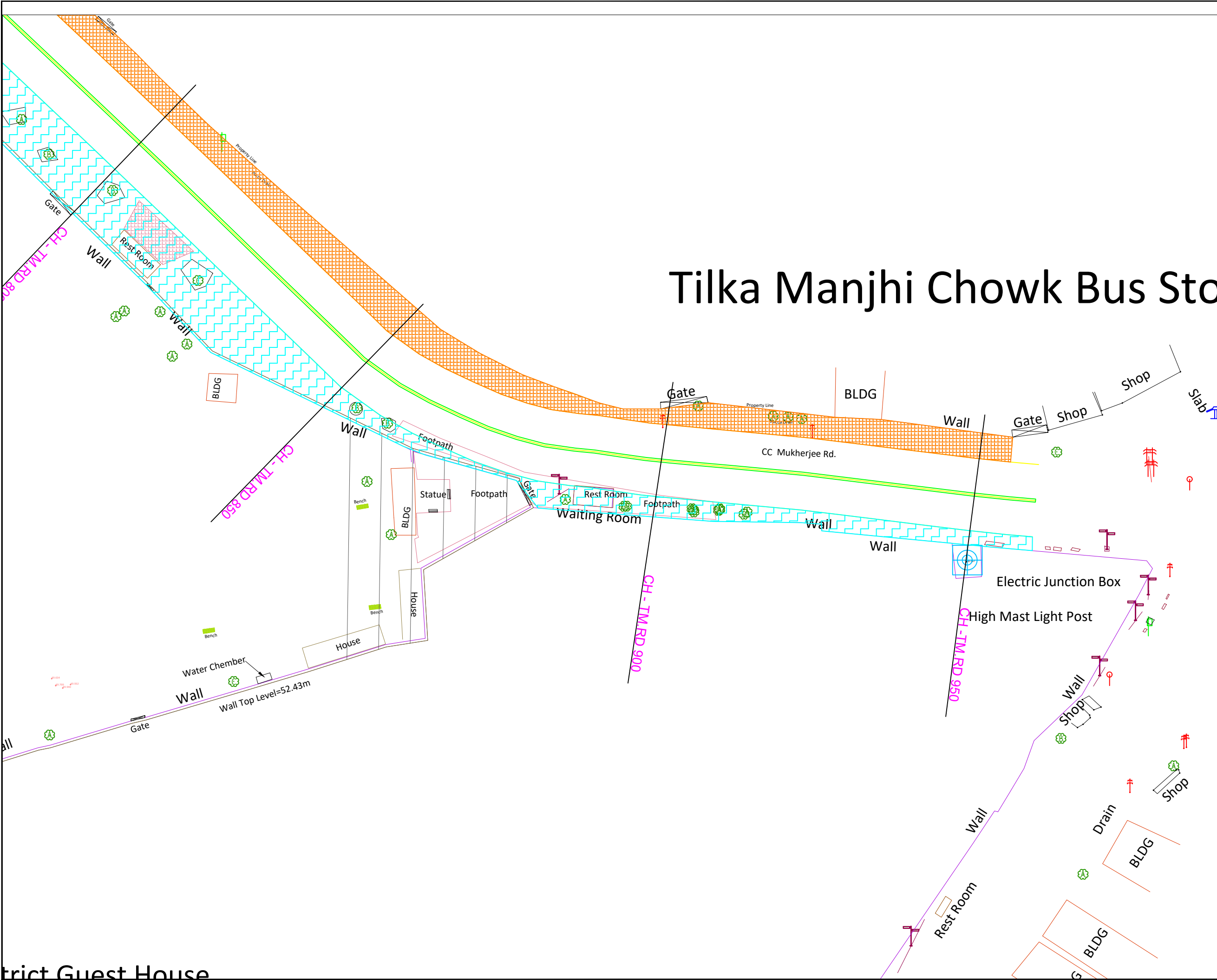
DATE	TO	NO	STATUS

RELEASED FOR:
☐ INFO ☐ APPROVAL ☐ CONSTRUCTION

DRAWING TITLE:
Manali Chowk To Adam Chowk CH
500 TO 800

SHEET NO.:
EP/SRN/MC To TMC/02

DRAWN	CHECKED
NTISH	ANUPAM
REVIEW	APROVED
PRATIK DAVE	AKA
DATE	REMARKS
21-10-19	
SCALE	NORTH
NTS	



Tilka Manjhi Chowk Bus Stop

Modules: Gatisheel Patna
Project code :
SMART ROAD NETWORK

CLIENT:
PATNA SMART CITY LTD

PROJECT MANAGEMENT CONSULTANT :



NOTES:
1. THIS DRAWING IS NOT TO BE SCALED. ONLY WRITTEN DIMENSIONS ARE TO BE FOLLOWED.
2. ANY DISCREPANCIES ARE TO BE BROUGHT TO THE NOTICE OF THE PROJECT MANAGEMENT CONSULTANT BEFORE THE COMMENCEMENT OF WORK.
3.LEVELS FOR ROADS, DRAINS ETC. SHOULD BE COORDINATED WITH CONSULTANT BEFORE EXECUTION.
4. ALL DIMENSIONS ARE IN METERS UNLESS SPECIFIED.
5. ALL TOP OF KERB STONE LEVEL SHOULD BE 150 MM ABOVE THE IMMEDIATE DRIVEWAY LEVEL
6. ACTUAL ALIGNMENT OF PROPOSED UTILITIES MAY VARY AT THE TIME OF EXECUTION.

LEGEND:

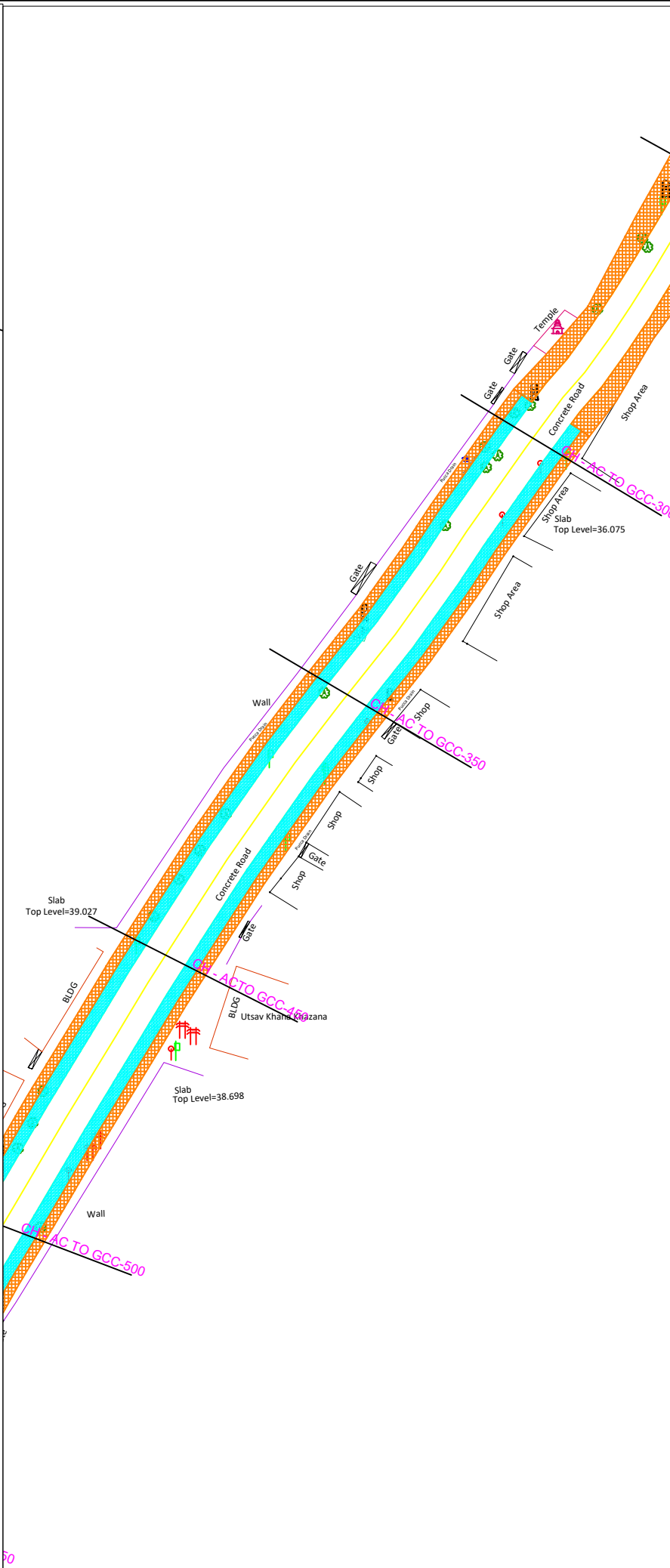
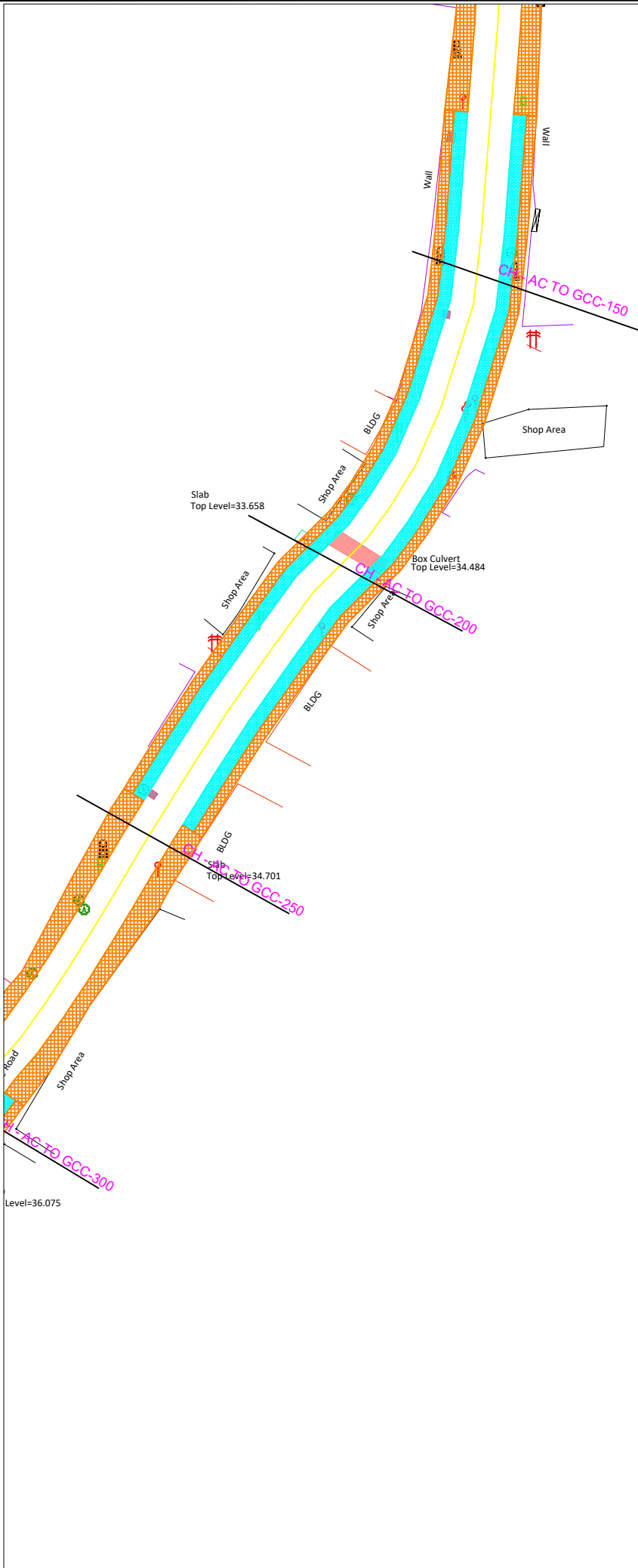
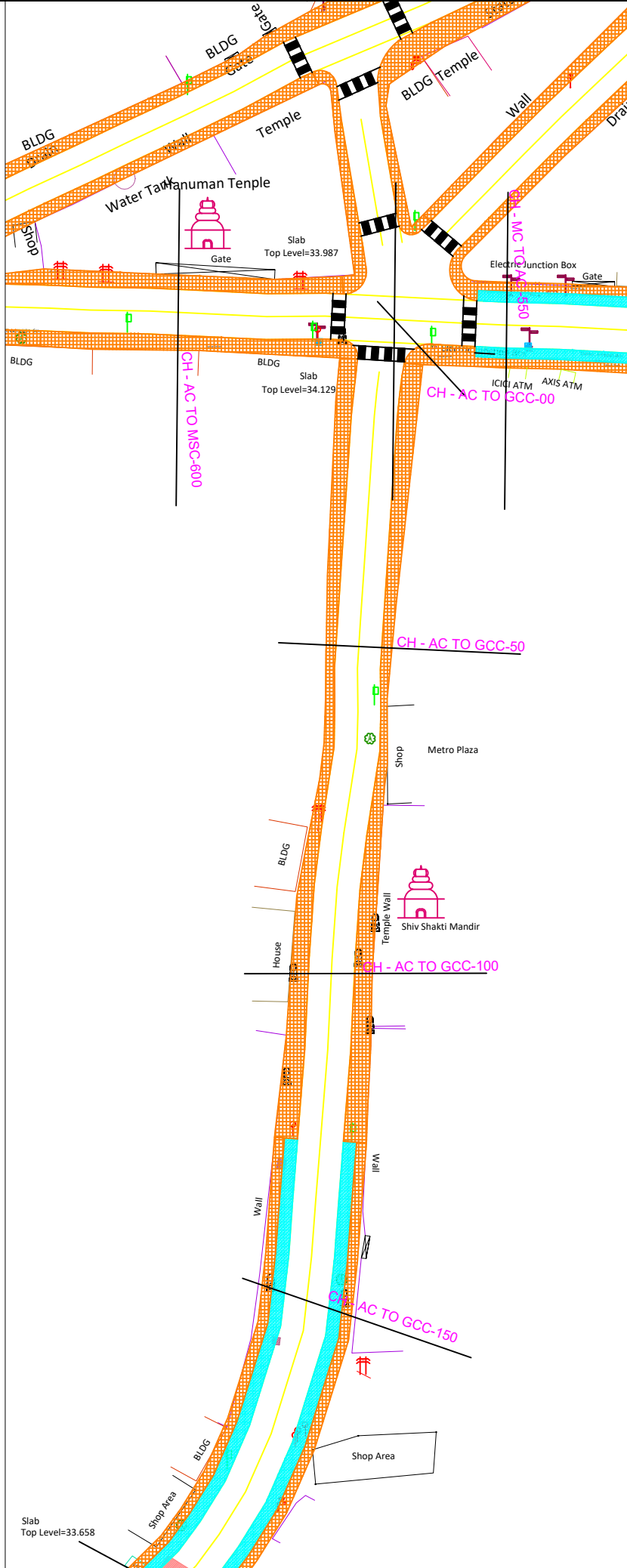
DATE	TO	NO	STATUS

RELEASED FOR:
☐ INFO ☐ APPROVAL ☐ CONSTRUCTION

DRAWING TITLE:
Manali Chowk To Tilk manjhi Chowk
CH 800 TO 950

SHEET NO.:
EP/SRN/MC To TMC/03

DRAWN	CHECKED
Kamaljeet	ANUPAM
REVIEW	APROVED
PRATIK DAVE	AKA
DATE	REMARKS
21-10-19	
SCALE	NORTH
NTS	



Modules:
Project code :
SMART ROAD NETWORK

CLIENT:
PATNA SMART CITY LTD

PROJECT MANAGEMENT CONSULTANT :



NOTES:
1. THIS DRAWING IS NOT TO BE SCALED. ONLY WRITTEN DIMENSIONS ARE TO BE FOLLOWED.
2. ANY DISCREPANCIES ARE TO BE BROUGHT TO THE NOTICE OF THE PROJECT MANAGEMENT CONSULTANT BEFORE THE COMMENCEMENT OF WORK.
3.LEVELS FOR ROADS, DRAINS ETC. SHOULD BE COORDINATED WITH CONSULTANT BEFORE EXECUTION.
4. ALL DIMENSIONS ARE IN METERS UNLESS SPECIFIED.
5. ALL TOP OF KERB STONE LEVEL SHOULD BE 150 MM ABOVE THE IMMEDIATE DRIVEWAY LEVEL
6. ACTUAL ALIGNMENT OF PROPOSED UTILITIES MAY VARY AT THE TIME OF EXECUTION.

LEGEND:

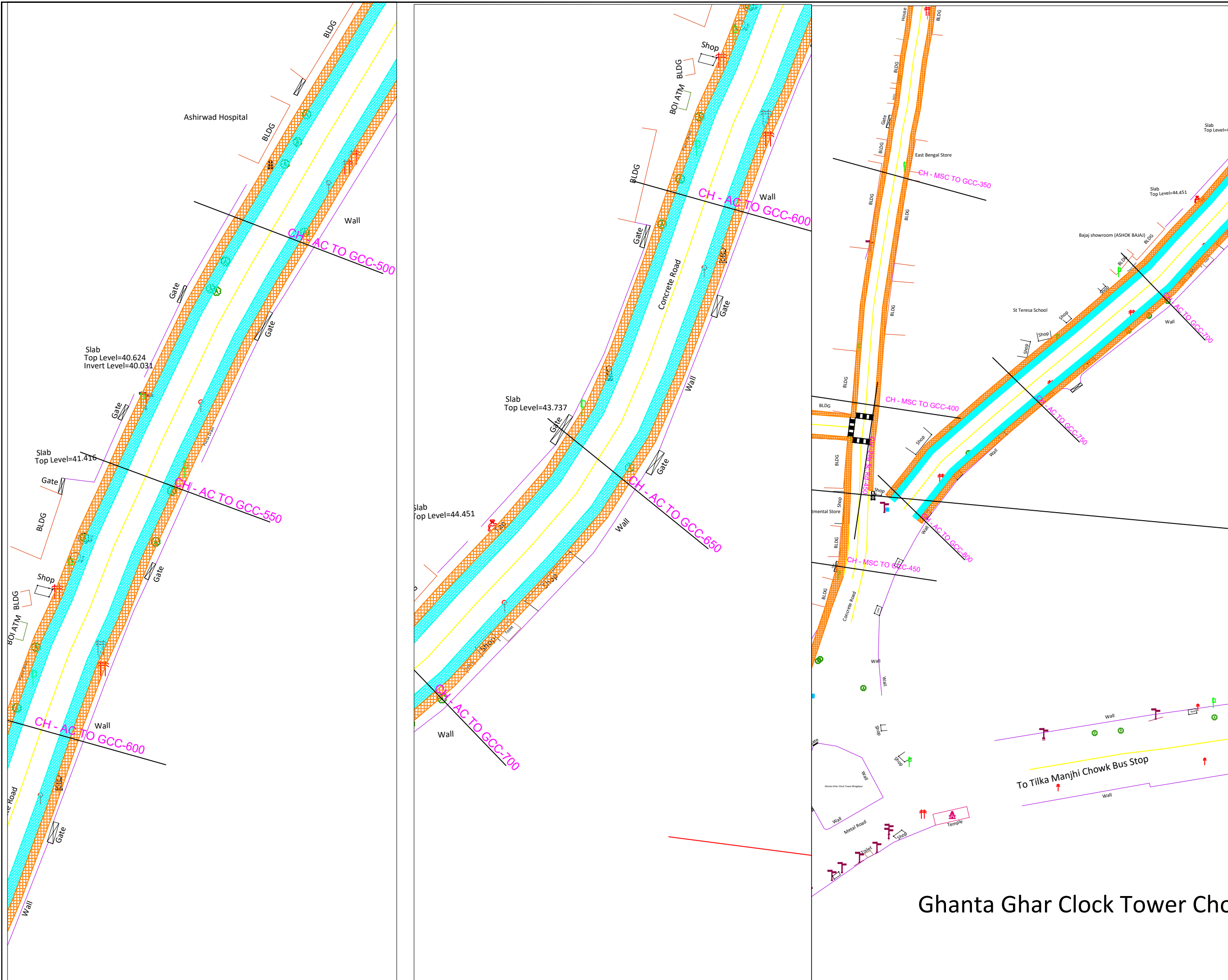
DATE	TO	NO	STATUS

RELEASED FOR:
☐ INFO ☐ APPROVAL ☐ CONSTRUCTION

DRAWING TITLE:
Adampur Chowk To Ghanta Ghar
Clock Tower Chowk
CH 0 TO 500

SHEET NO.:
EP/SRN/ACTO GGC/01

DRAWN	CHECKED
Kamaljeet	ANUPAM
REVIEW	APROVED
PRATIK DAVE	AKA
DATE	REMARKS
21-10-2019	
SCALE	NORTH
NTS	



Modules:
Project code :
SMART ROAD NETWORK

CLIENT:
PATNA SMART CITY LTD

PROJECT MANAGEMENT CONSULTANT :



NOTES:
1. THIS DRAWING IS NOT TO BE SCALED. ONLY WRITTEN DIMENSIONS ARE TO BE FOLLOWED.
2. ANY DISCREPANCIES ARE TO BE BROUGHT TO THE NOTICE OF THE PROJECT MANAGEMENT CONSULTANT BEFORE THE COMMENCEMENT OF WORK.
3. LEVELS FOR ROADS, DRAINS ETC. SHOULD BE COORDINATED WITH CONSULTANT BEFORE EXECUTION.
4. ALL DIMENSIONS ARE IN METERS UNLESS SPECIFIED.
5. ALL TOP OF KERB STONE LEVEL SHOULD BE 150 MM ABOVE THE IMMEDIATE DRIVEWAY LEVEL.
6. ACTUAL ALIGNMENT OF PROPOSED UTILITIES MAY VARY AT THE TIME OF EXECUTION.

LEGEND:

DATE	TO	NO	STATUS

RELEASED FOR:

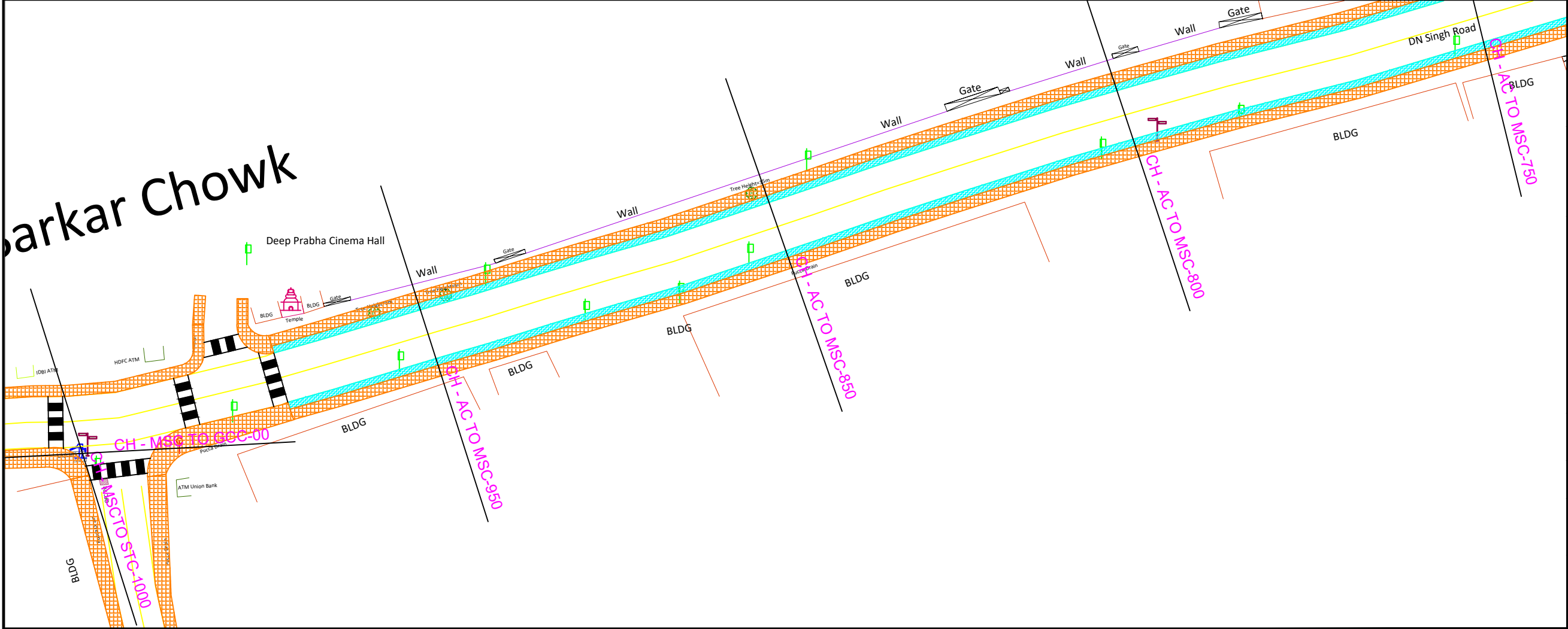
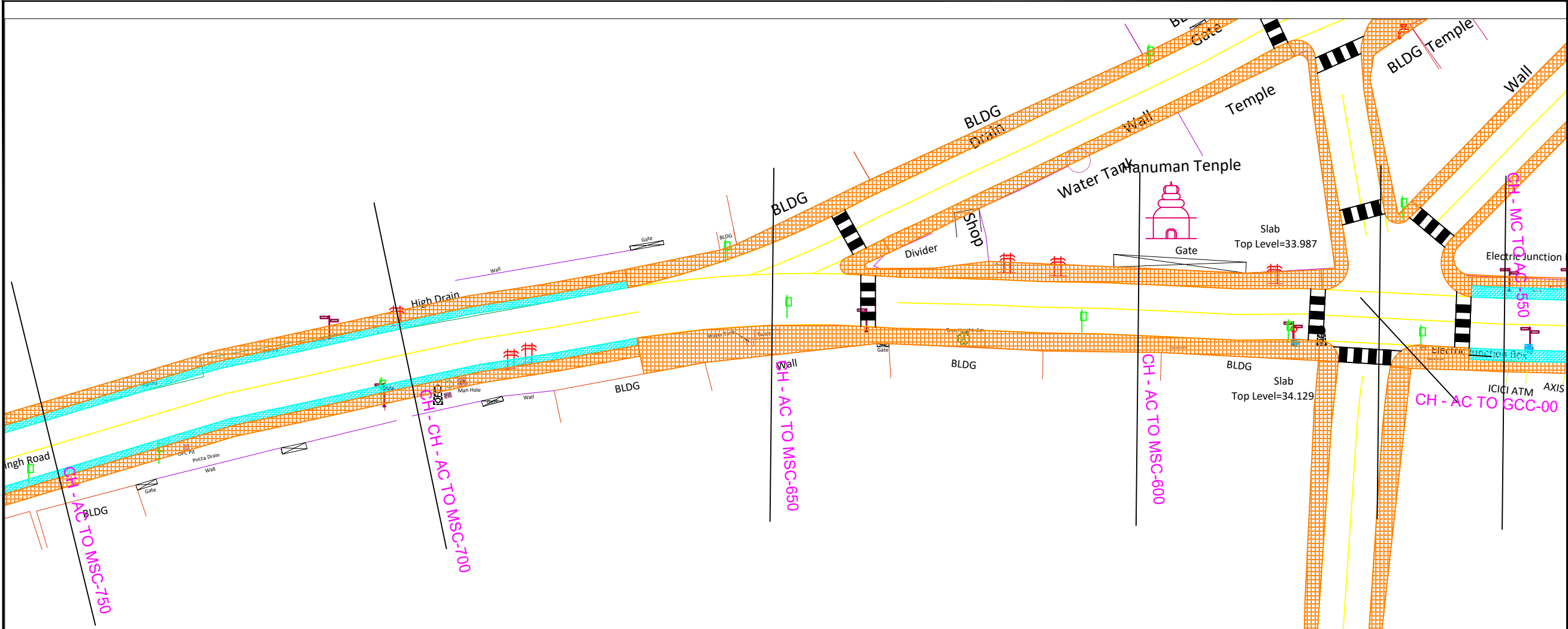
☐ INFO ☐ APPROVAL ☐ CONSTRUCTION

DRAWING TITLE:
Adampur Chowk To Ghanta Ghar
Clock Tower Chowk
CH 500 TO 800

SHEET NO.:

EP/SRN/ACTO GGC/02

DRAWN	CHECKED
Kamaljeet	ANUPAM
REVIEW	APROVED
PRATIK DAVE	AKA
DATE	REMARKS
21-10-2019	
SCALE	NORTH
NTS	



Modules:
Project code :
SMART ROAD NETWORK

CLIENT:
PATNA SMART CITY LTD

PROJECT MANAGEMENT CONSULTANT :

eptisa

ideck

NOTES:
1. THIS DRAWING IS NOT TO BE SCALED. ONLY WRITTEN DIMENSIONS ARE TO BE FOLLOWED.
2. ANY DISCREPANCIES ARE TO BE BROUGHT TO THE NOTICE OF THE PROJECT MANAGEMENT CONSULTANT BEFORE THE COMMENCEMENT OF WORK.
3.LEVELS FOR ROADS, DRAINS ETC. SHOULD BE COORDINATED WITH CONSULTANT BEFORE EXECUTION.
4. ALL DIMENSIONS ARE IN METERS UNLESS SPECIFIED.
5. ALL TOP OF KERB STONE LEVEL SHOULD BE 150 MM ABOVE THE IMMEDIATE DRIVEWAY LEVEL.
6. ACTUAL ALIGNMENT OF PROPOSED UTILITIES MAY VARY AT THE TIME OF EXECUTION.

LEGEND:

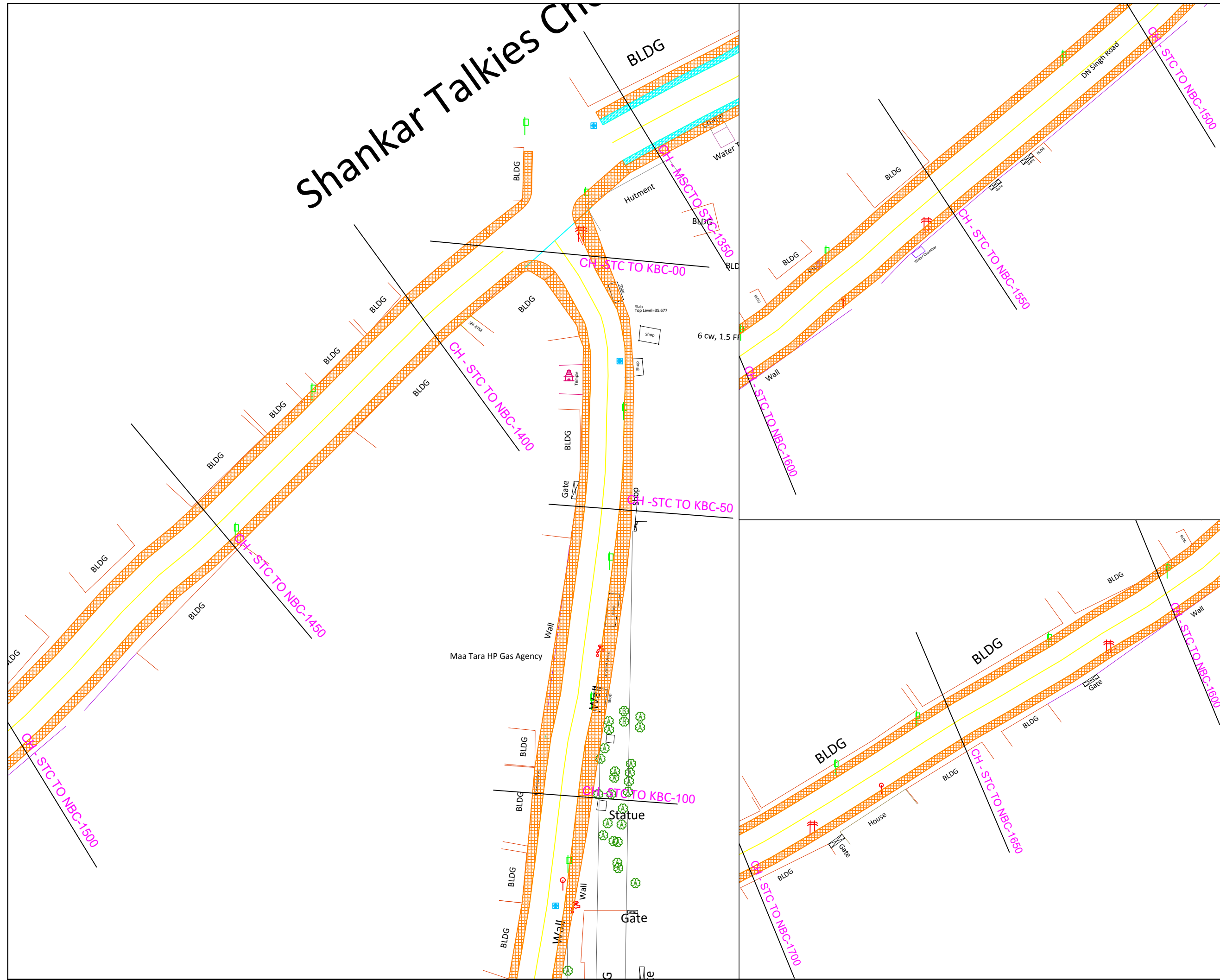
DATE	TO	NO	STATUS

RELEASED FOR:
☐ INFO ☒ APPROVAL ☐ CONSTRUCTION

DRAWING TITLE:
Adampur Chowk TO Manik Sarkar Chowk
CH 550 TO 1000

SHEET NO.:
EP/SRN/AC To MSR/01

DRAWN	CHECKED
Kamaljeet	ANUPAM
REVIEW	APROVED
PRATIK DAVE	AKA
DATE	REMARKS
21-10-2019	
SCALE	NORTH
NTS	<div>N</div>



Modules:
Project code :
SMART ROAD NETWORK

CLIENT:
PATNA SMART CITY LTD

PROJECT MANAGEMENT CONSULTANT :


NOTES:
1. THIS DRAWING IS NOT TO BE SCALED. ONLY WRITTEN DIMENSIONS ARE TO BE FOLLOWED.
2. ANY DISCREPANCIES ARE TO BE BROUGHT TO THE NOTICE OF THE PROJECT MANAGEMENT CONSULTANT BEFORE THE COMMENCEMENT OF WORK.
3. LEVELS FOR ROADS, DRAINS ETC. SHOULD BE COORDINATED WITH CONSULTANT BEFORE EXECUTION.
4. ALL DIMENSIONS ARE IN METERS UNLESS SPECIFIED.
5. ALL TOP OF KERB STONE LEVEL SHOULD BE 150 MM ABOVE THE IMMEDIATE DRIVEWAY LEVEL.
6. ACTUAL ALIGNMENT OF PROPOSED UTILITIES MAY VARY AT THE TIME OF EXECUTION.


LEGEND:

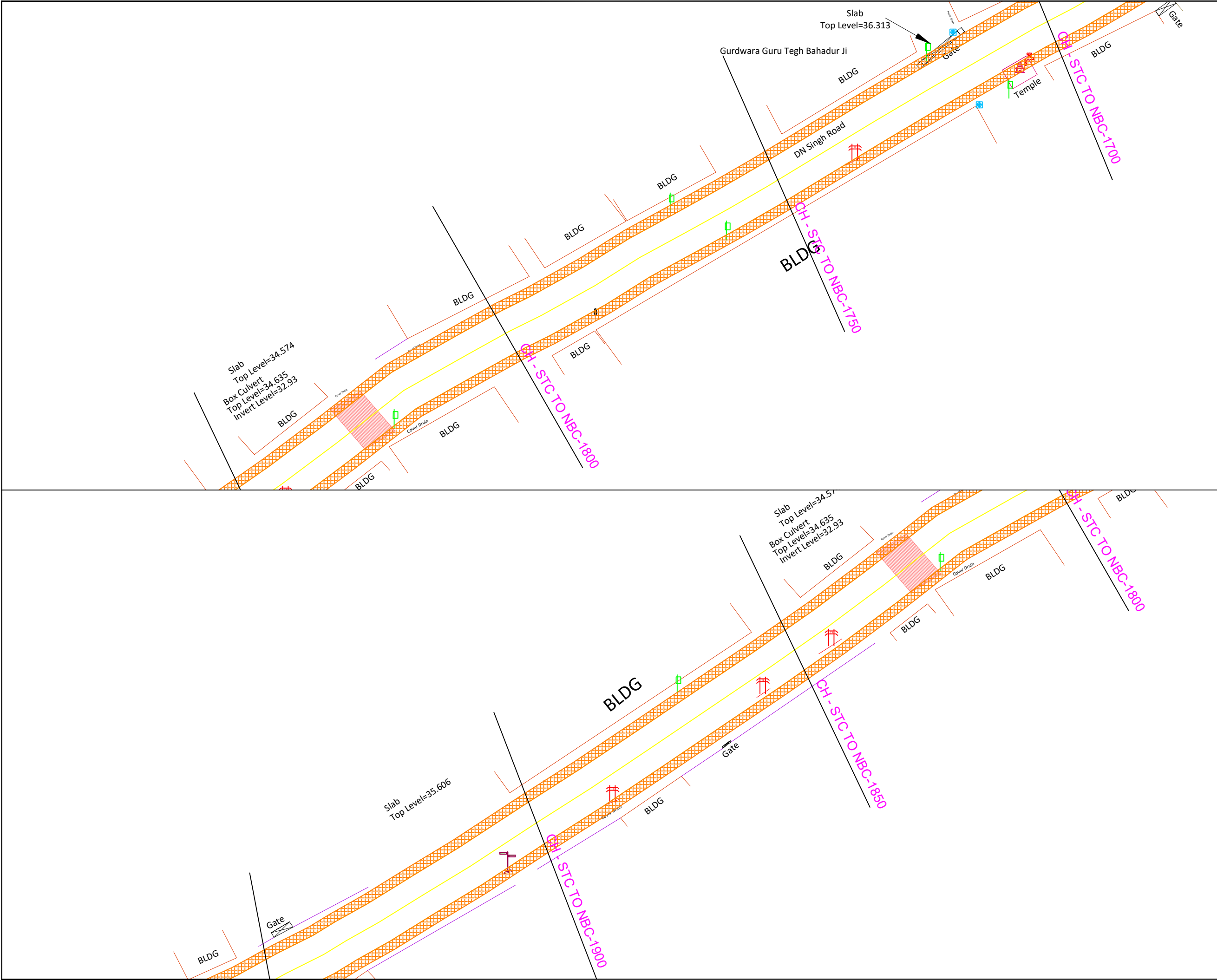
DATE	TO	NO	STATUS

RELEASED FOR:
☐ INFO ☐ APPROVAL ☐ CONSTRUCTION

DRAWING TITLE:
Shankar Talkies Chowk TO NAYA BAZAR
CH 1350 TO 1700

SHEET NO.:
EP/SRN/STC To NB/01

DRAWN	CHECKED
Kamaljeet	ANUPAM
REVIEW	APROVED
PRATIK DAVE	AKA
DATE	REMARKS
21-10-2019	
SCALE	NORTH
NTS	



Modules:
Project code :
SMART ROAD NETWORK

CLIENT:
PATNA SMART CITY LTD

PROJECT MANAGEMENT CONSULTANT :

NOTES:

1. THIS DRAWING IS NOT TO BE SCALED. ONLY WRITTEN DIMENSIONS ARE TO BE FOLLOWED.
2. ANY DISCREPANCIES ARE TO BE BROUGHT TO THE NOTICE OF THE PROJECT MANAGEMENT CONSULTANT BEFORE THE COMMENCEMENT OF WORK.
- 3.LEVELS FOR ROADS, DRAINS ETC. SHOULD BE COORDINATED WITH CONSULTANT BEFORE EXECUTION.
4. ALL DIMENSIONS ARE IN METERS UNLESS SPECIFIED.
5. ALL TOP OF KERB STONE LEVEL SHOULD BE 150 MM ABOVE THE IMMEDIATE DRIVEWAY LEVEL
6. ACTUAL ALIGNMENT OF PROPOSED UTILITIES MAY VARY AT THE TIME OF EXECUTION.

LEGEND:

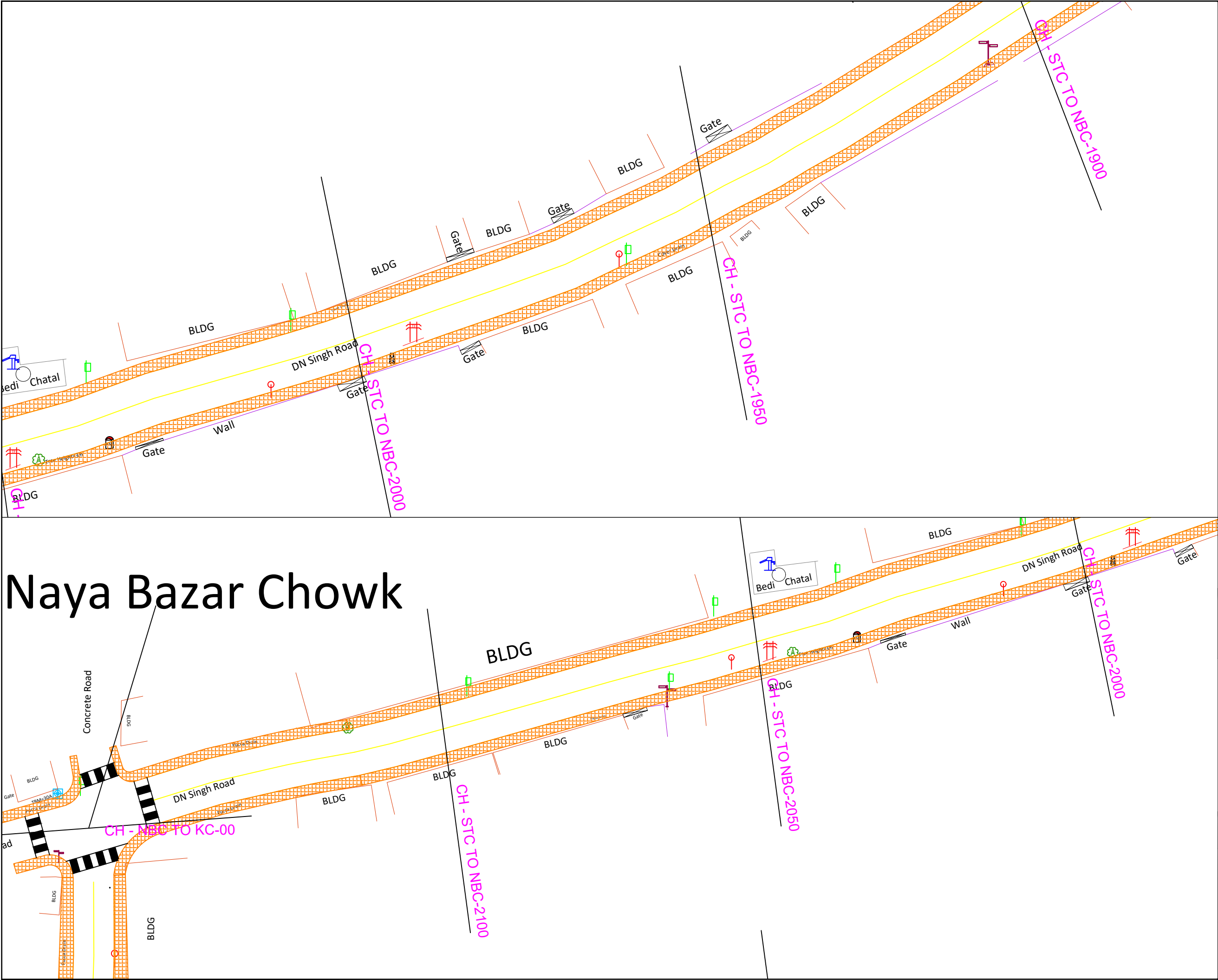
DATE	TO	NO	STATUS

RELEASED FOR:
☐ INFO ☒ APPROVAL ☐ CONSTRUCTION

DRAWING TITLE:
Shankar Talkies Chowk TO NAYA BAZAR
CH 1700 TO 19

SHEET NO.:
EP/SRN/STC To NB/02

DRAWN	CHECKED
Kamaljeet	ANUPAM
REVIEW	APROVED
PRATIK DAVE	AKA
DATE	REMARKS
21-10-2019	
SCALE	NORTH
NTS	



Modules:
Project code :
SMART ROAD NETWORK

CLIENT:
PATNA SMART CITY LTD

PROJECT MANAGEMENT CONSULTANT :

NOTES:
1. THIS DRAWING IS NOT TO BE SCALED. ONLY WRITTEN DIMENSIONS ARE TO BE FOLLOWED.
2. ANY DISCREPANCIES ARE TO BE BROUGHT TO THE NOTICE OF THE PROJECT MANAGEMENT CONSULTANT BEFORE THE COMMENCEMENT OF WORK.
3.LEVELS FOR ROADS, DRAINS ETC. SHOULD BE COORDINATED WITH CONSULTANT BEFORE EXECUTION.
4. ALL DIMENSIONS ARE IN METERS UNLESS SPECIFIED.
5. ALL TOP OF KERB STONE LEVEL SHOULD BE 150 MM ABOVE THE IMMEDIATE DRIVEWAY LEVEL.
6. ACTUAL ALIGNMENT OF PROPOSED UTILITIES MAY VARY AT THE TIME OF EXECUTION.

LEGEND:

DATE	TO	NO	STATUS

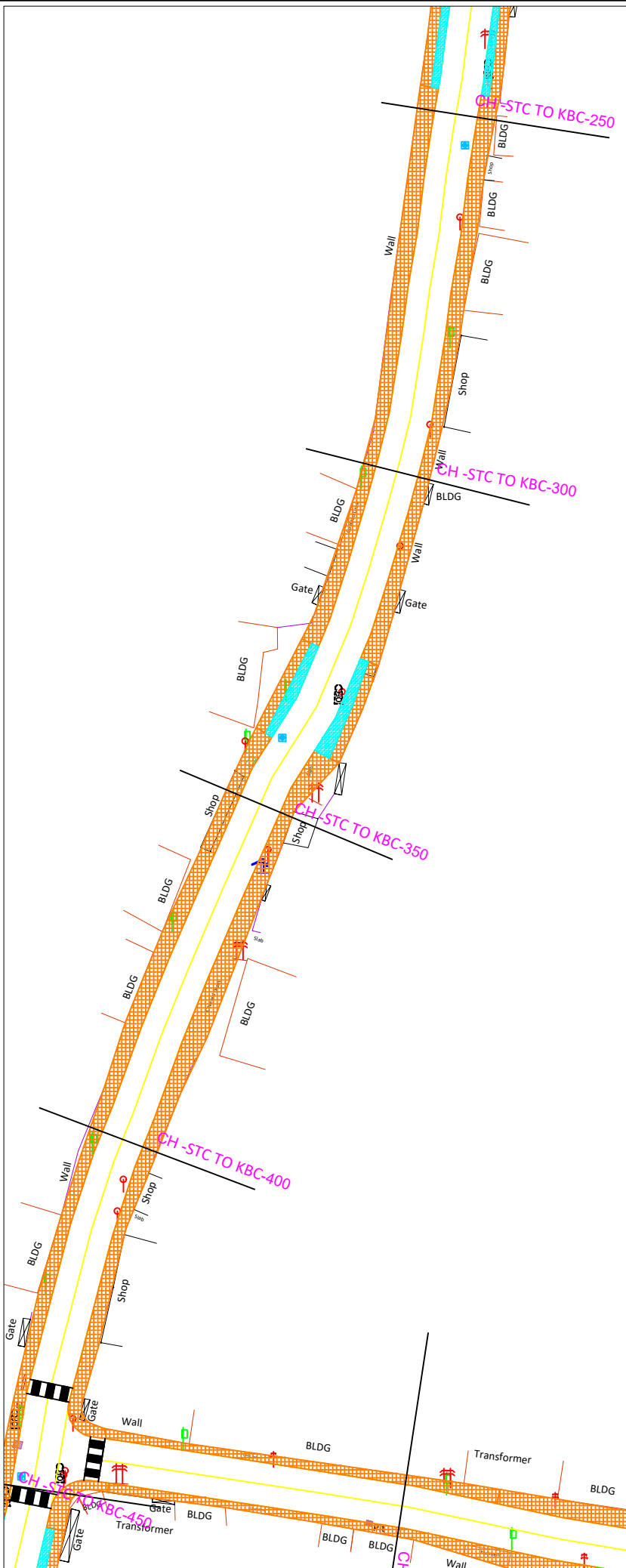
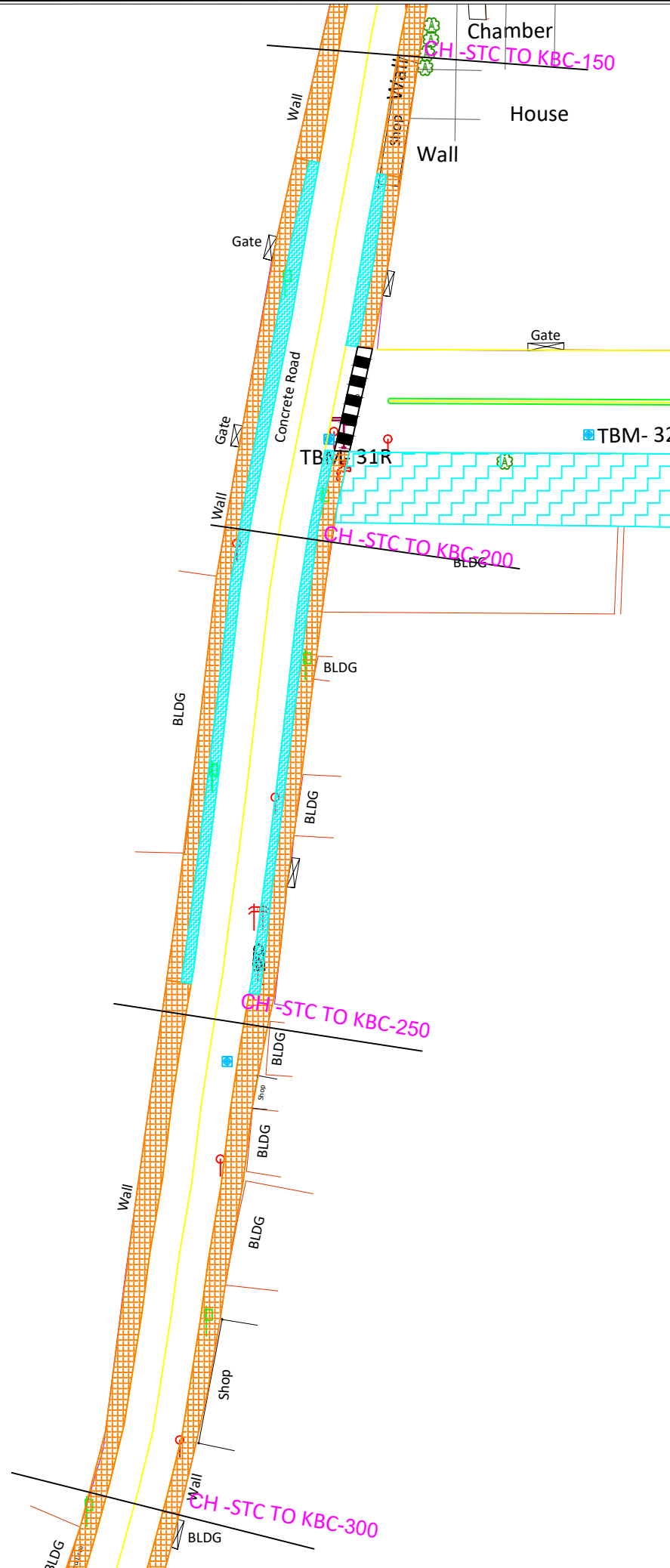
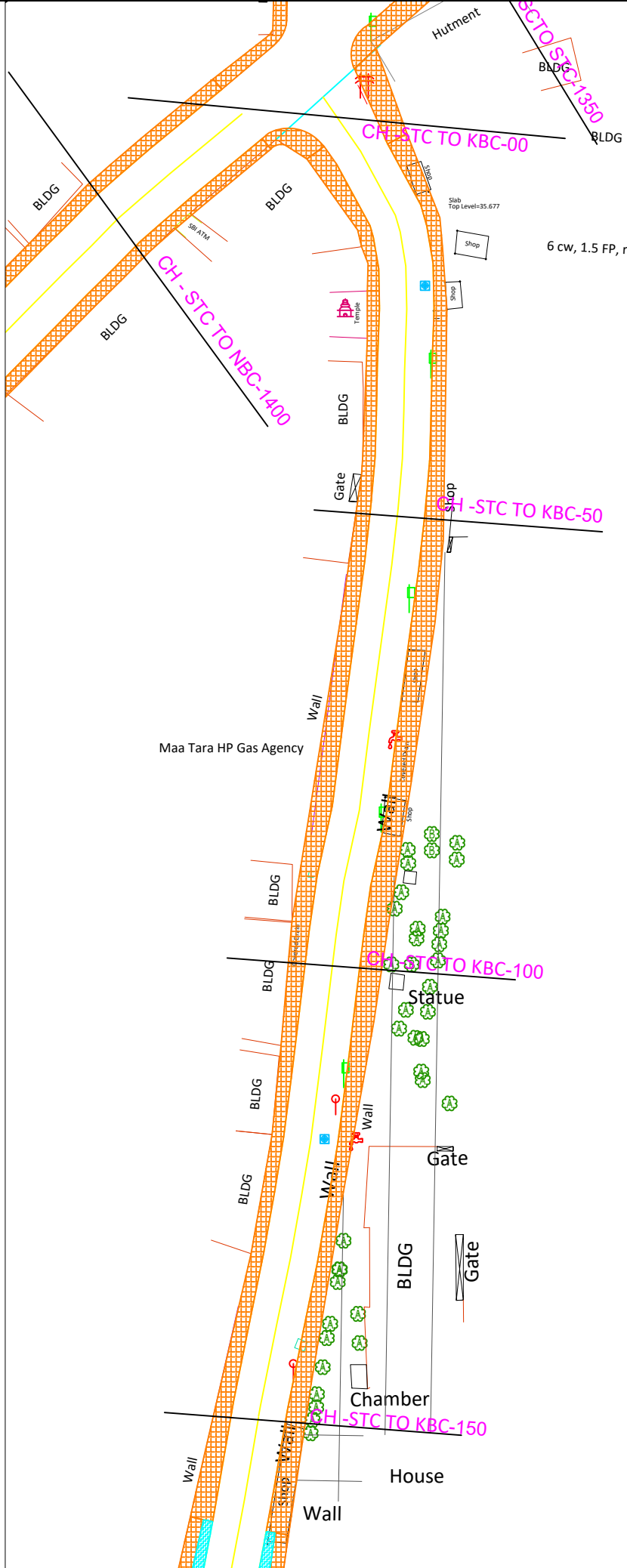
RELEASED FOR:
☐ INFO ☐ APPROVAL ☐ CONSTRUCTION

DRAWING TITLE:
Shankar Talkies Chowk TO NAYA BAZAR
CH 1900 TO 2150

SHEET NO.:

EP/SRN/STC To NB/03

DRAWN	CHECKED
Kamaljeet	ANUPAM
REVIEW	APROVED
PRATIK DAVE	AKA
DATE	REMARKS
21-10-2019	
SCALE	NORTH
NTS	



Modules:
Project code :
SMART ROAD NETWORK

CLIENT:
PATNA SMART CITY LTD

PROJECT MANAGEMENT CONSULTANT :



NOTES:
1. THIS DRAWING IS NOT TO BE SCALED. ONLY WRITTEN DIMENSIONS ARE TO BE FOLLOWED.
2. ANY DISCREPANCIES ARE TO BE BROUGHT TO THE NOTICE OF THE PROJECT MANAGEMENT CONSULTANT BEFORE THE COMMENCEMENT OF WORK.
3.LEVELS FOR ROADS, DRAINS ETC. SHOULD BE COORDINATED WITH CONSULTANT BEFORE EXECUTION.
4. ALL DIMENSIONS ARE IN METERS UNLESS SPECIFIED.
5. ALL TOP OF KERB STONE LEVEL SHOULD BE 150 MM ABOVE THE IMMEDIATE DRIVEWAY LEVEL
6. ACTUAL ALIGNMENT OF PROPOSED UTILITIES MAY VARY AT THE TIME OF EXECUTION.

LEGEND:

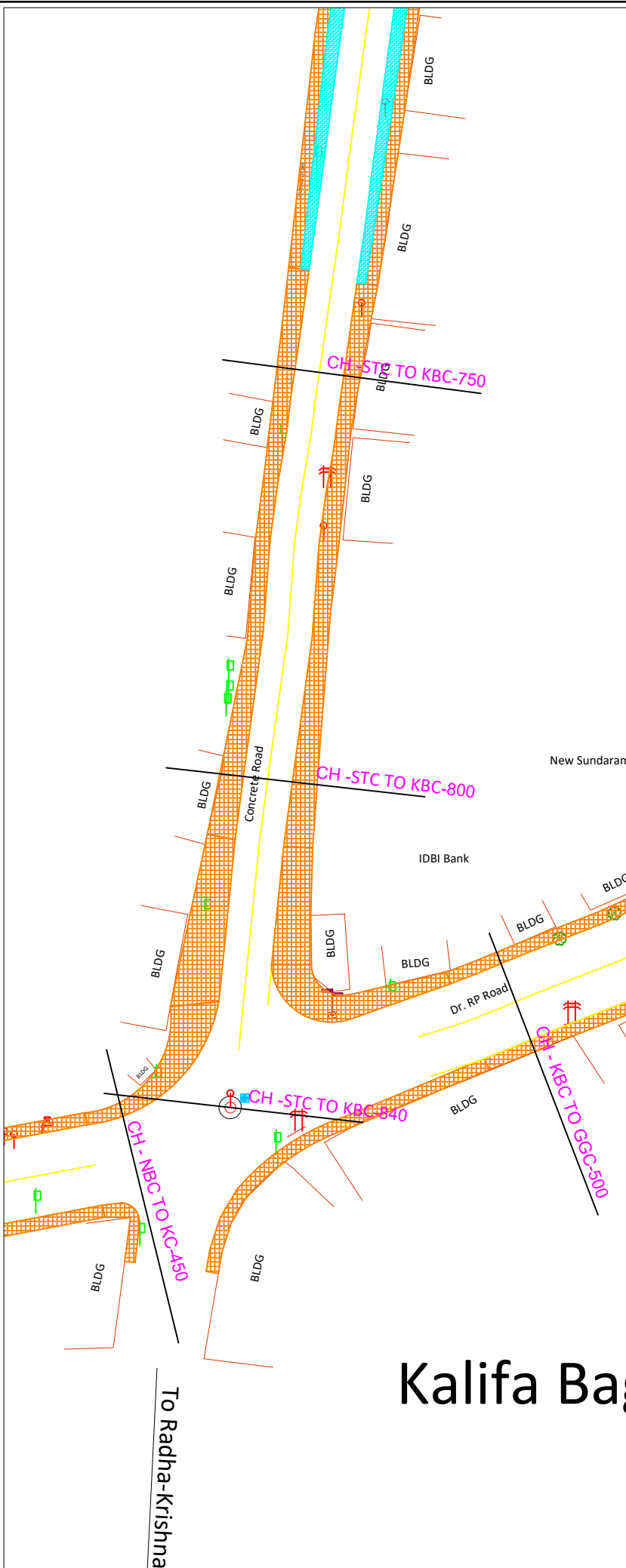
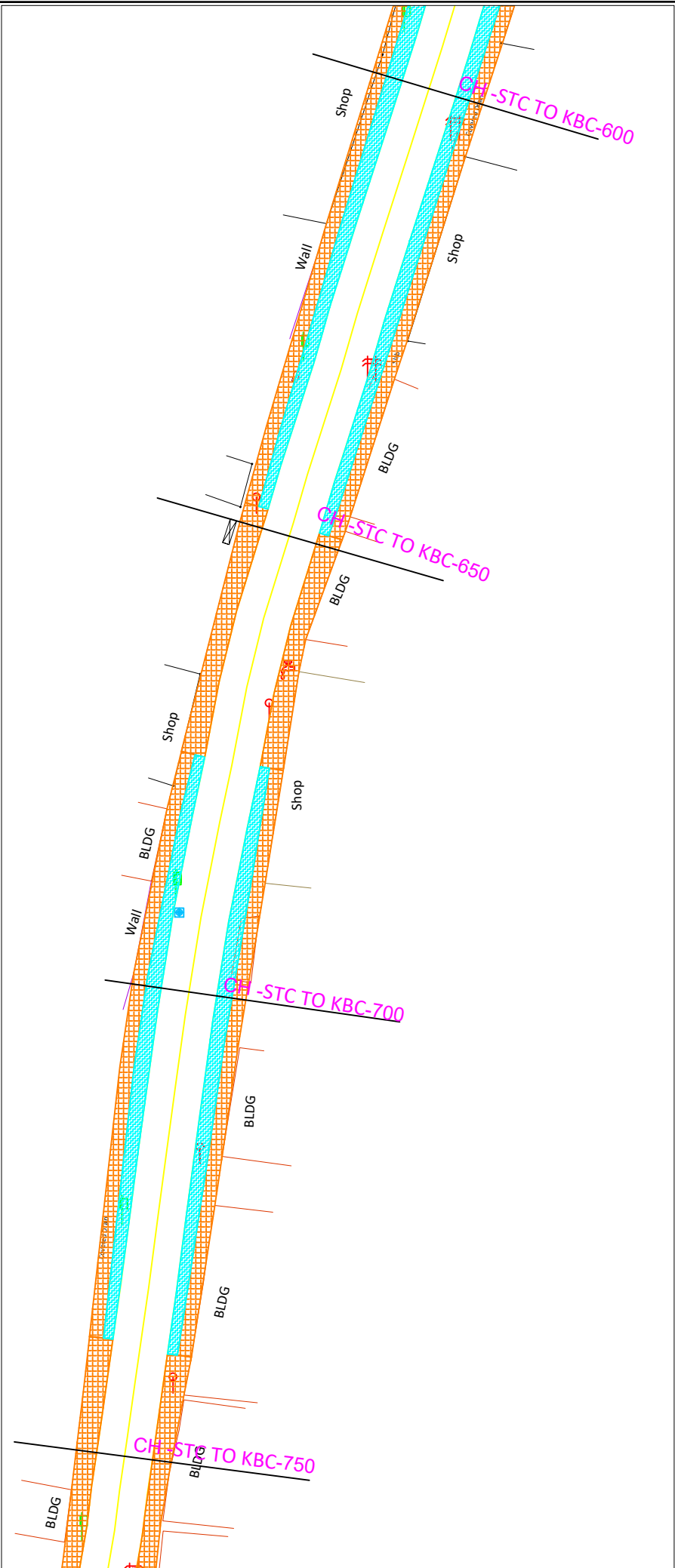
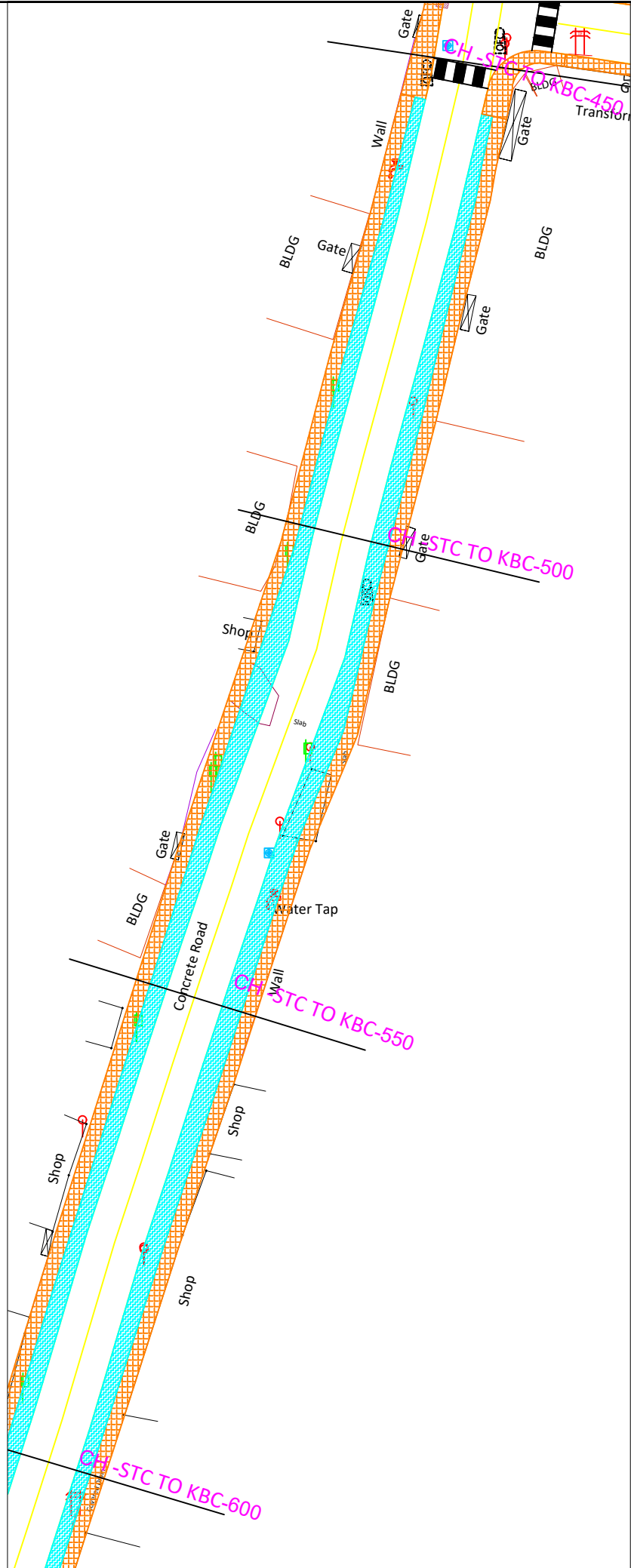
DATE	TO	NO	STATUS

RELEASED FOR:
☐ INFO ☐ APPROVAL ☐ CONSTRUCTION

DRAWING TITLE:
Shankar Talkies Chowk To Kalifa
Bagh Chowk Chowk
CH 00 TO 450

SHEET NO.:
EP/SRN/STC TO KBC/01

DRAWN	CHECKED
Kamaljeet	ANUPAM
REVIEW	APROVED
PRATIK DAVE	AKA
DATE	REMARKS
21-10-2019	
SCALE	NORTH
NTS	



Modules:
Project code :
SMART ROAD NETWORK

CLIENT:
PATNA SMART CITY LTD

PROJECT MANAGEMENT CONSULTANT :



NOTES:
1. THIS DRAWING IS NOT TO BE SCALED. ONLY WRITTEN DIMENSIONS ARE TO BE FOLLOWED.
2. ANY DISCREPANCIES ARE TO BE BROUGHT TO THE NOTICE OF THE PROJECT MANAGEMENT CONSULTANT BEFORE THE COMMENCEMENT OF WORK.
3. LEVELS FOR ROADS, DRAINS ETC. SHOULD BE COORDINATED WITH CONSULTANT BEFORE EXECUTION.
4. ALL DIMENSIONS ARE IN METERS UNLESS SPECIFIED.
5. ALL TOP OF KERB STONE LEVEL SHOULD BE 150 MM ABOVE THE IMMEDIATE DRIVEWAY LEVEL.
6. ACTUAL ALIGNMENT OF PROPOSED UTILITIES MAY VARY AT THE TIME OF EXECUTION.

LEGEND:

DATE	TO	NO	STATUS

RELEASED FOR:

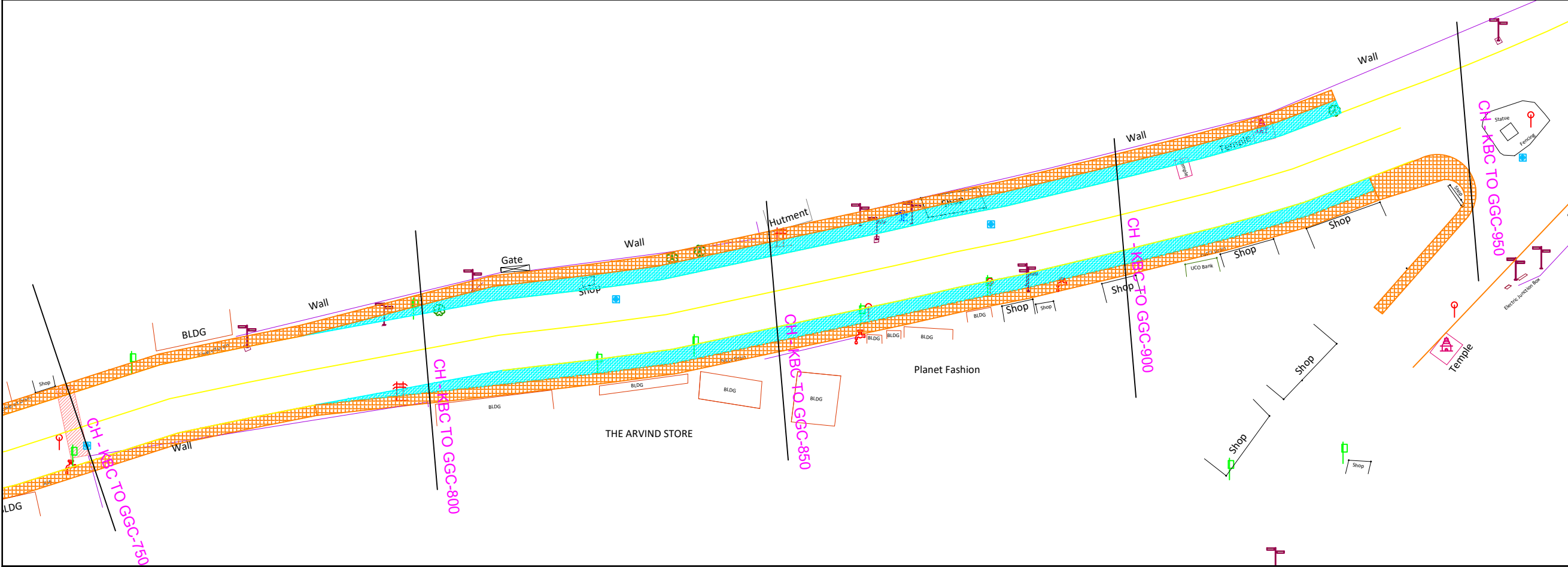
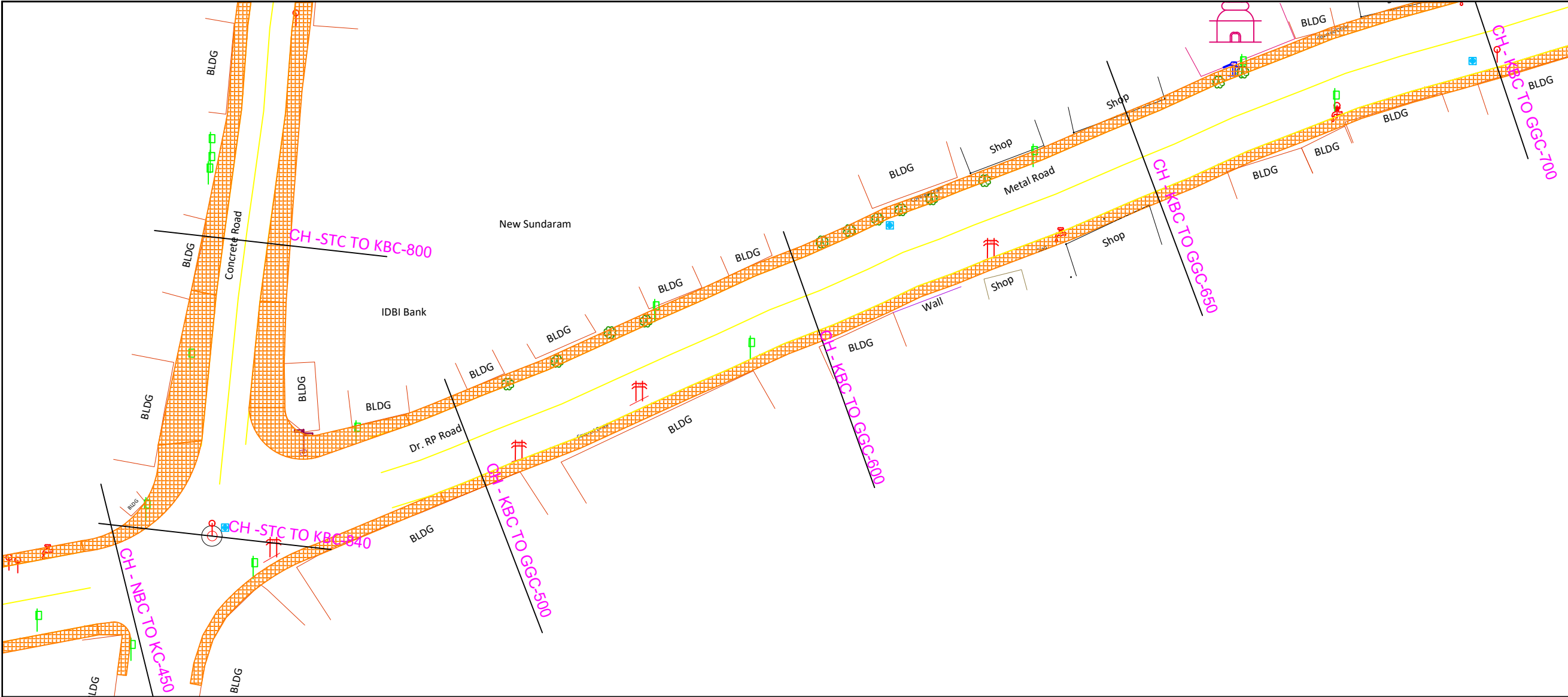
☐ INFO ☐ APPROVAL ☐ CONSTRUCTION

DRAWING TITLE:
Shankar Talkies Chowk To Kalifa
Bagh Chowk Chowk
CH 450 TO 840

SHEET NO.:

EP/SRN/STC TO KBC/02

DRAWN	CHECKED
Kamaljeet	ANUPAM
REVIEW	APROVED
PRATIK DAVE	AKA
DATE	REMARKS
21-10-2019	
SCALE	NORTH
NTS	



Modules:
Project code :
SMART ROAD NETWORK

CLIENT:
PATNA SMART CITY LTD

PROJECT MANAGEMENT CONSULTANT :

NOTES:
1. THIS DRAWING IS NOT TO BE SCALED. ONLY WRITTEN DIMENSIONS ARE TO BE FOLLOWED.
2. ANY DISCREPANCIES ARE TO BE BROUGHT TO THE NOTICE OF THE PROJECT MANAGEMENT CONSULTANT BEFORE THE COMMENCEMENT OF WORK.
3. LEVELS FOR ROADS, DRAINS ETC. SHOULD BE COORDINATED WITH CONSULTANT BEFORE EXECUTION.
4. ALL DIMENSIONS ARE IN METERS UNLESS SPECIFIED.
5. ALL TOP OF KERB STONE LEVEL SHOULD BE 150 MM ABOVE THE IMMEDIATE DRIVEWAY LEVEL.
6. ACTUAL ALIGNMENT OF PROPOSED UTILITIES MAY VARY AT THE TIME OF EXECUTION.

LEGEND:

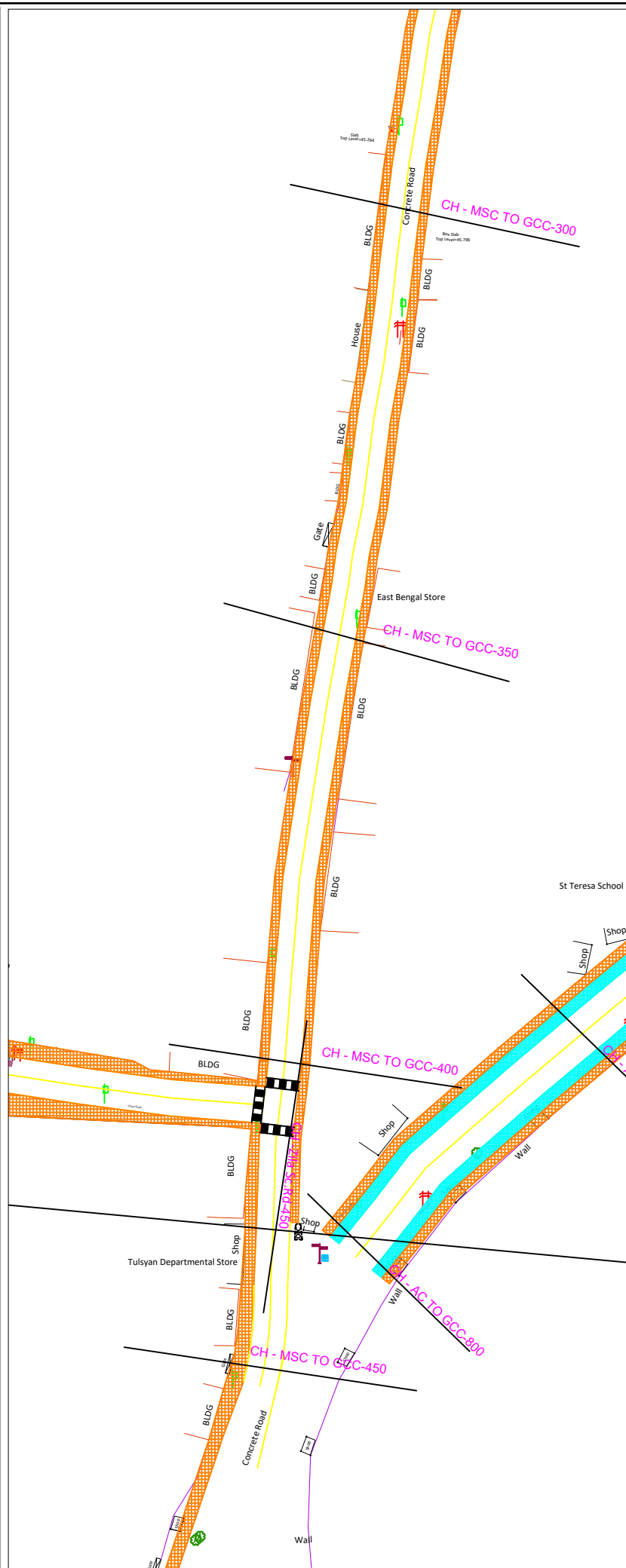
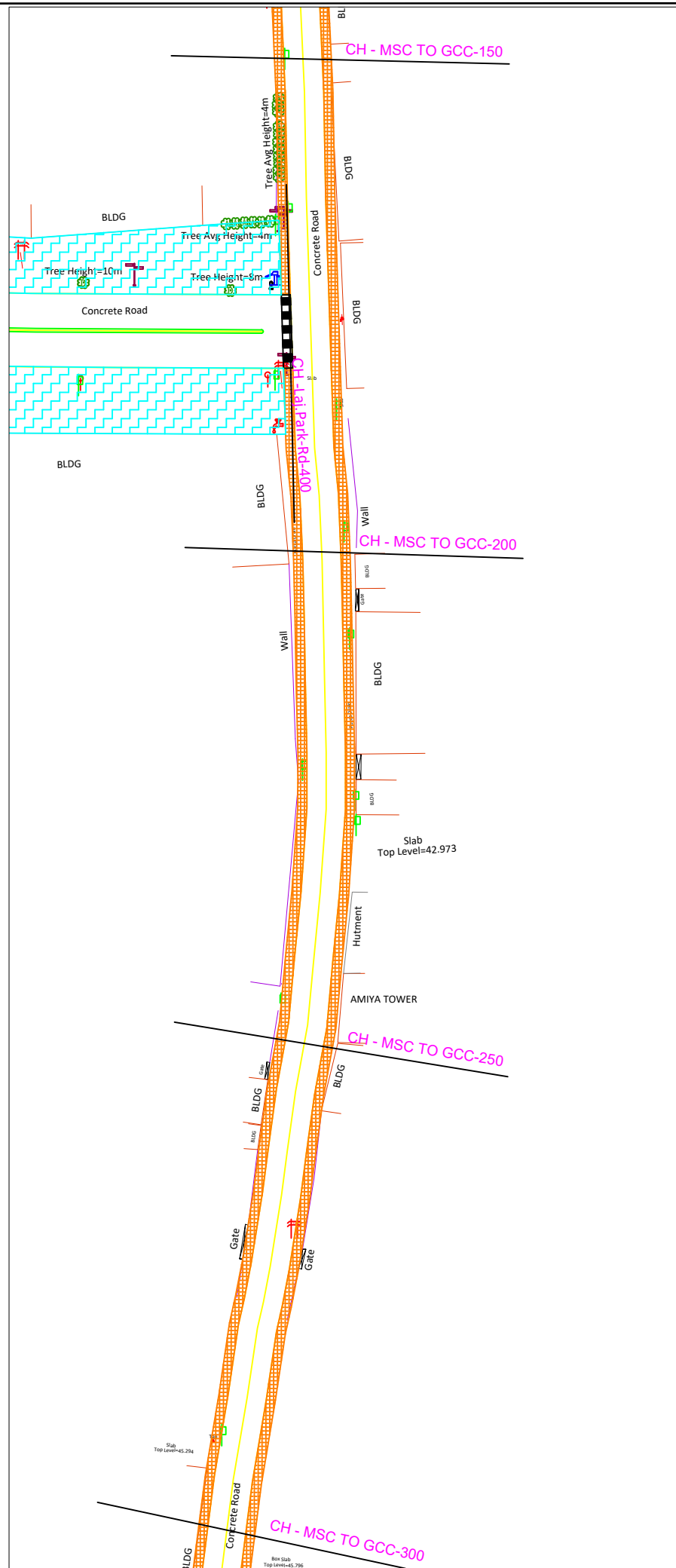
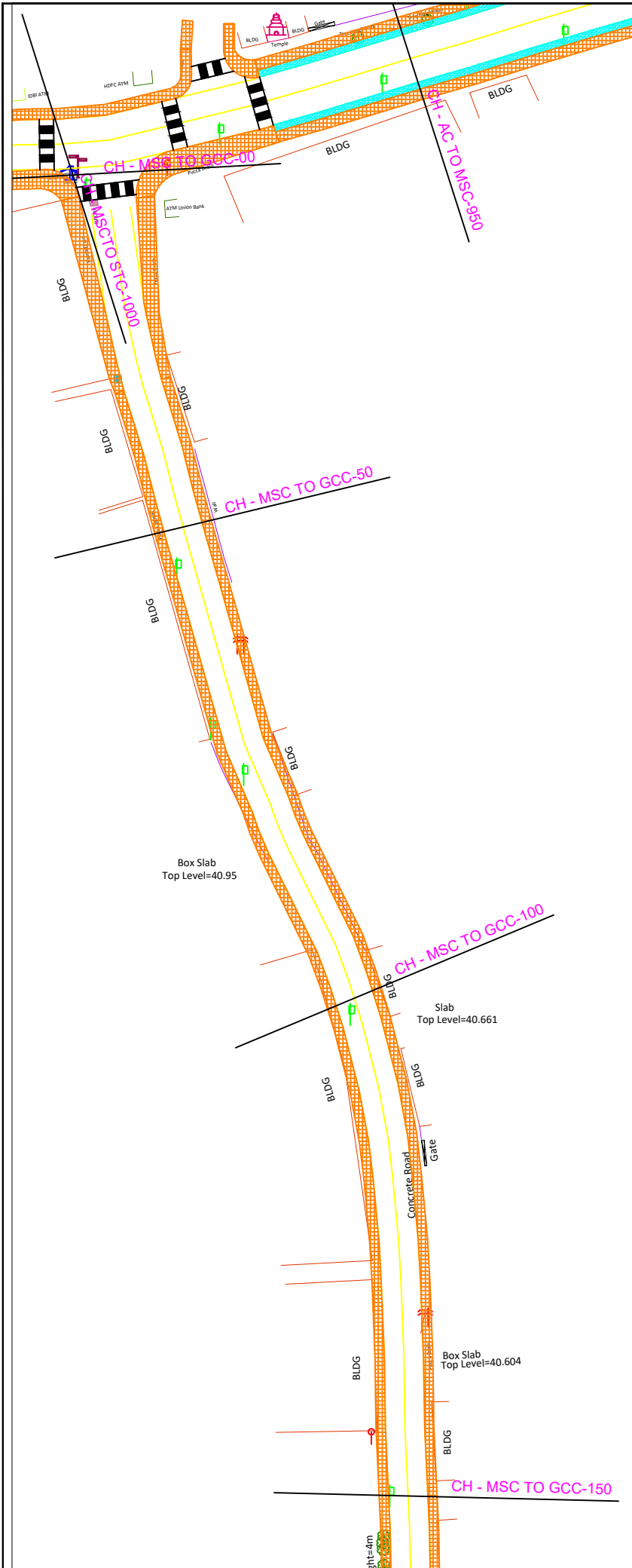
DATE	TO	NO	STATUS

RELEASED FOR:
☐ INFO ☐ APPROVAL ☐ CONSTRUCTION

DRAWING TITLE:
Kalifa Bagh Chowk To Ghanta Ghar
Clock Tower Chowk
CH 450 TO 950

SHEET NO.:
EP/SRN/KBC TO GGC/01

DRAWN	CHECKED
Kamaljeet	ANUPAM
REVIEW	APROVED
PRATIK DAVE	AKA
DATE	REMARKS
21-10-2019	
SCALE	NORTH
NTS	



Modules:
Project code :
SMART ROAD NETWORK

CLIENT:
PATNA SMART CITY LTD

PROJECT MANAGEMENT CONSULTANT :



NOTES:
1. THIS DRAWING IS NOT TO BE SCALED. ONLY WRITTEN DIMENSIONS ARE TO BE FOLLOWED.
2. ANY DISCREPANCIES ARE TO BE BROUGHT TO THE NOTICE OF THE PROJECT MANAGEMENT CONSULTANT BEFORE THE COMMENCEMENT OF WORK.
3. LEVELS FOR ROADS, DRAINS ETC. SHOULD BE COORDINATED WITH CONSULTANT BEFORE EXECUTION.
4. ALL DIMENSIONS ARE IN METERS UNLESS SPECIFIED.
5. ALL TOP OF KERB STONE LEVEL SHOULD BE 150 MM ABOVE THE IMMEDIATE DRIVEWAY LEVEL.
6. ACTUAL ALIGNMENT OF PROPOSED UTILITIES MAY VARY AT THE TIME OF EXECUTION.

LEGEND:

DATE	TO	NO	STATUS

RELEASED FOR:

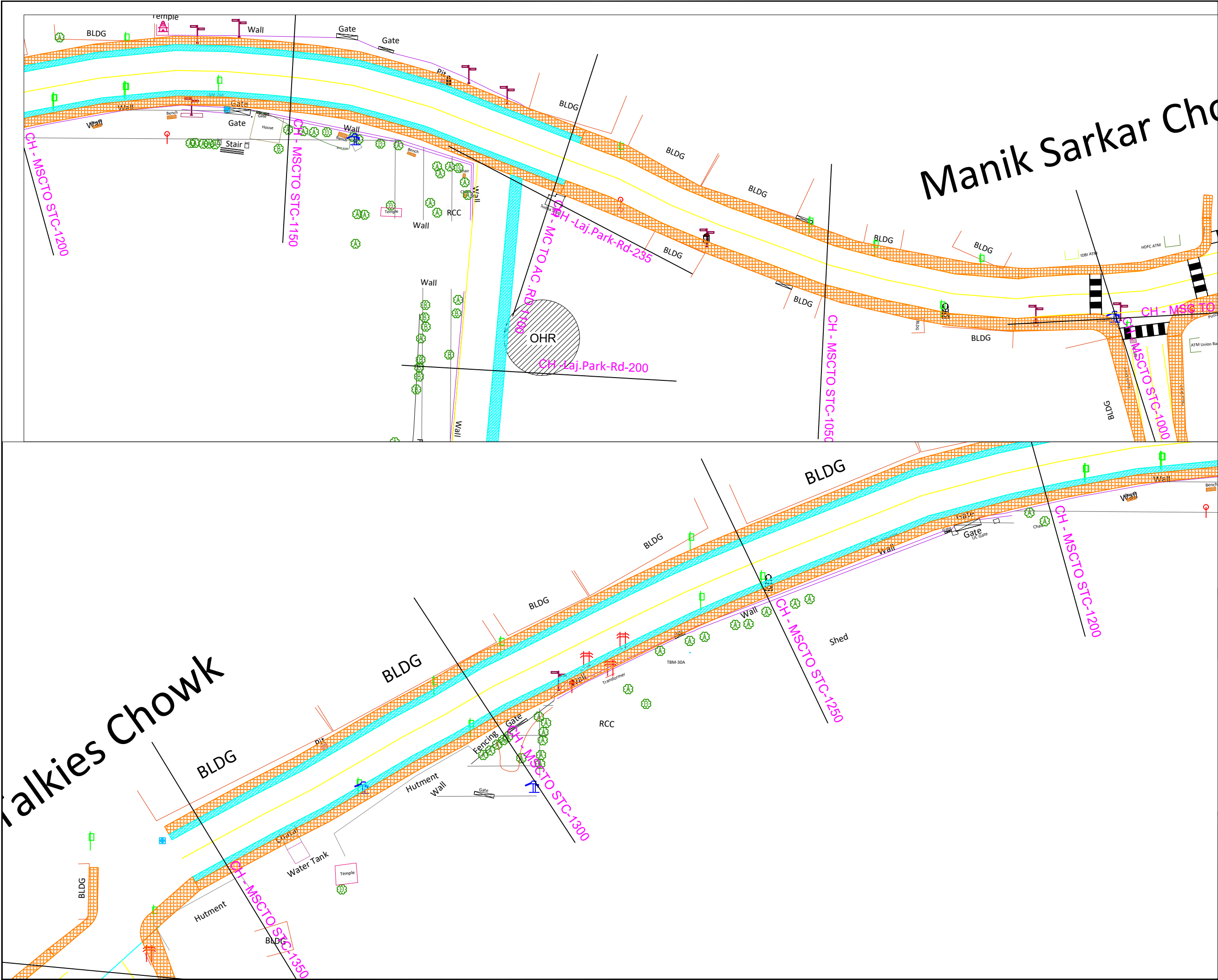
☐ INFO ☐ APPROVAL ☐ CONSTRUCTION

DRAWING TITLE:
Manik Sarkar Chowk To Ghanta Ghar
Clock Tower Chowk
CH 0 TO 440

SHEET NO.:



EP/SRN/MSC TO GGC/01

DRAWN	CHECKED
Kamaljeet	ANUPAM
REVIEW	APROVED
PRATIK DAVE	AKA
DATE	REMARKS
21-10-2019	
SCALE	NORTH
NTS	



Modules:
Project code :
SMART ROAD NETWORK

CLIENT:
PATNA SMART CITY LTD

PROJECT MANAGEMENT CONSULTANT :
 

NOTES:
1. THIS DRAWING IS NOT TO BE SCALED. ONLY WRITTEN DIMENSIONS ARE TO BE FOLLOWED.
2. ANY DISCREPANCIES ARE TO BE BROUGHT TO THE NOTICE OF THE PROJECT MANAGEMENT CONSULTANT BEFORE THE COMMENCEMENT OF WORK.
3.LEVELS FOR ROADS, DRAINS ETC. SHOULD BE COORDINATED WITH CONSULTANT BEFORE EXECUTION.
4. ALL DIMENSIONS ARE IN METERS UNLESS SPECIFIED.
5. ALL TOP OF KERB STONE LEVEL SHOULD BE 150 MM ABOVE THE IMMEDIATE DRIVEWAY LEVEL.
6. ACTUAL ALIGNMENT OF PROPOSED UTILITIES MAY VARY AT THE TIME OF EXECUTION.


LEGEND:

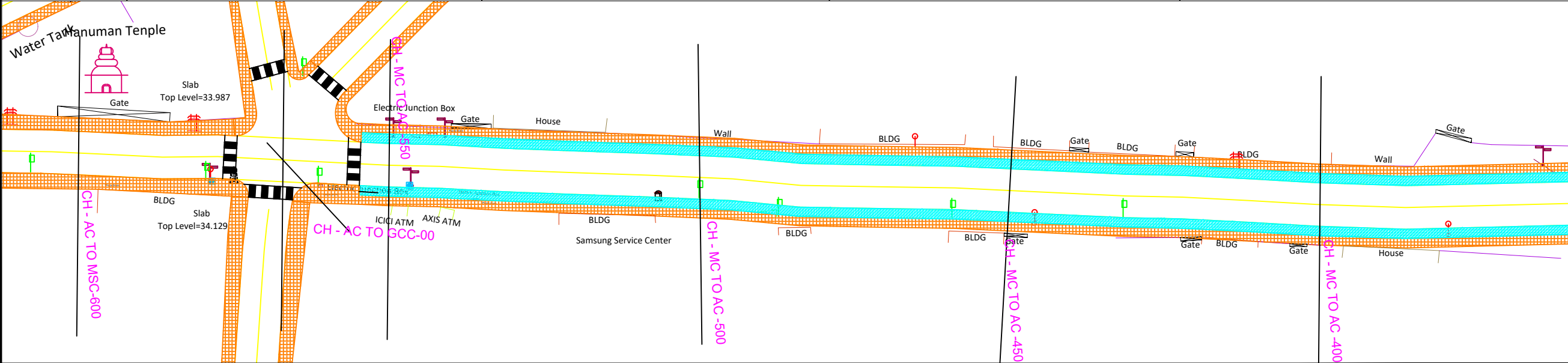
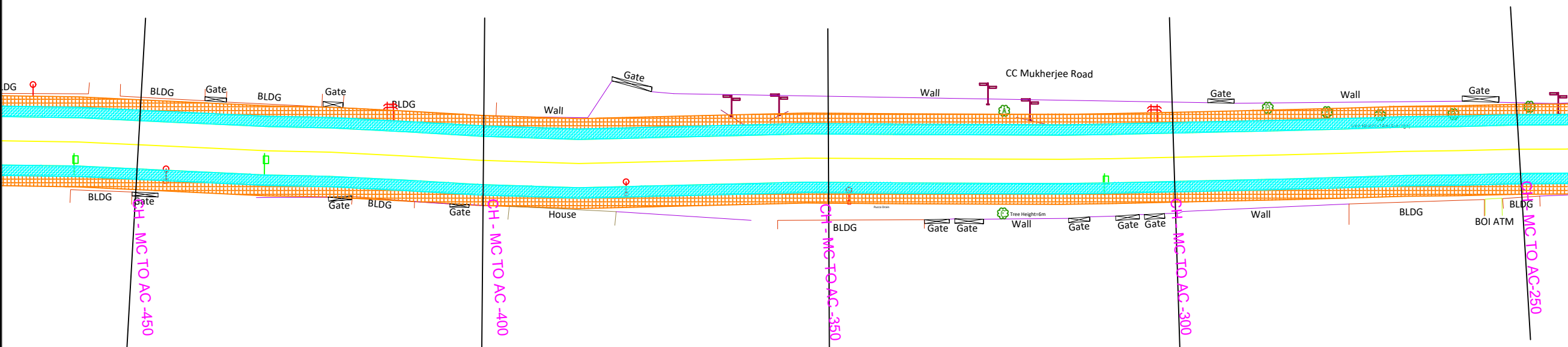
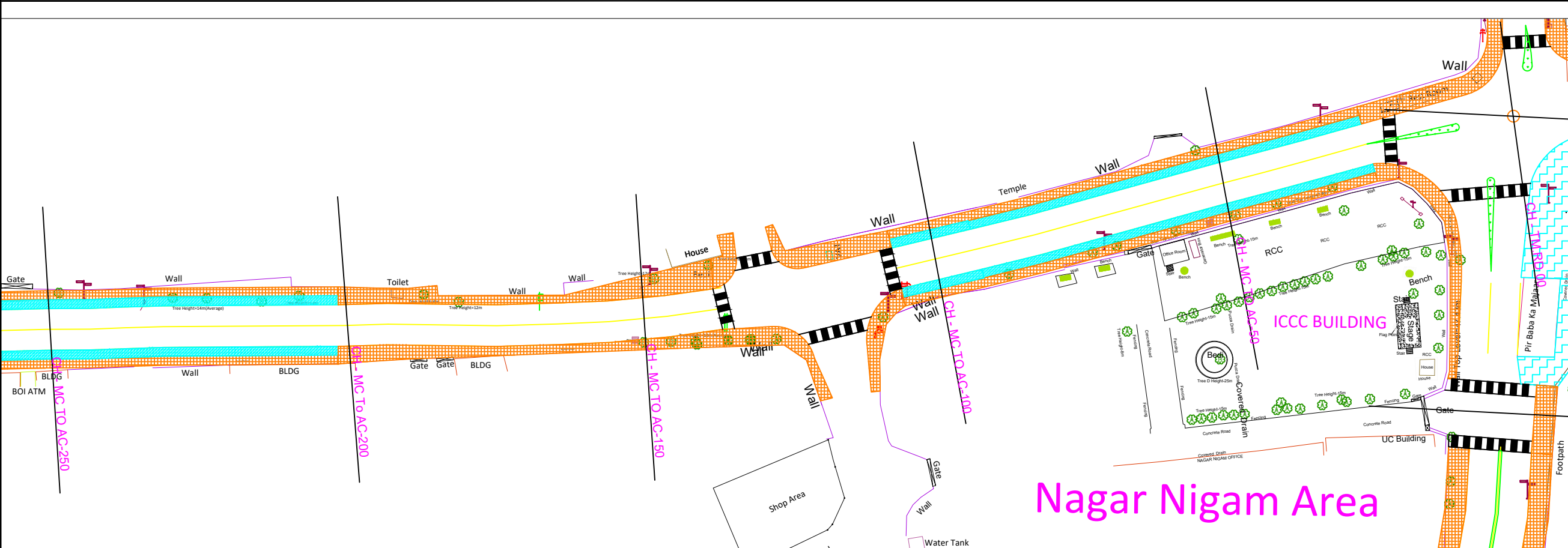
DATE	TO	NO	STATUS

RELEASED FOR:
☐ INFO ☐ APPROVAL ☐ CONSTRUCTION

DRAWING TITLE:
Manik Sarkar Chowk TO Shankar Talkies Chowk
CH 1000 TO 1350

SHEET NO.:
EP/SRN/MSC To STC/01

DRAWN	CHECKED
Kamaljeet	ANUPAM
REVIEW	APROVED
PRATIK DAVE	AKA
DATE	REMARKS
21-10-2019	
SCALE	NORTH
NTS	



Modules:
Project code :
SMART ROAD NETWORK

CLIENT:
PATNA SMART CITY LTD

PROJECT MANAGEMENT CONSULTANT :

NOTES:
1. THIS DRAWING IS NOT TO BE SCALED. ONLY WRITTEN DIMENSIONS ARE TO BE FOLLOWED.
2. ANY DISCREPANCIES ARE TO BE BROUGHT TO THE NOTICE OF THE PROJECT MANAGEMENT CONSULTANT BEFORE THE COMMENCEMENT OF WORK.
3.LEVELS FOR ROADS, DRAINS ETC. SHOULD BE COORDINATED WITH CONSULTANT BEFORE EXECUTION.
4. ALL DIMENSIONS ARE IN METERS UNLESS SPECIFIED.
5. ALL TOP OF KERB STONE LEVEL SHOULD BE 150 MM ABOVE THE IMMEDIATE DRIVEWAY LEVEL.
6. ACTUAL ALIGNMENT OF PROPOSED UTILITIES MAY VARY AT THE TIME OF EXECUTION.

LEGEND:

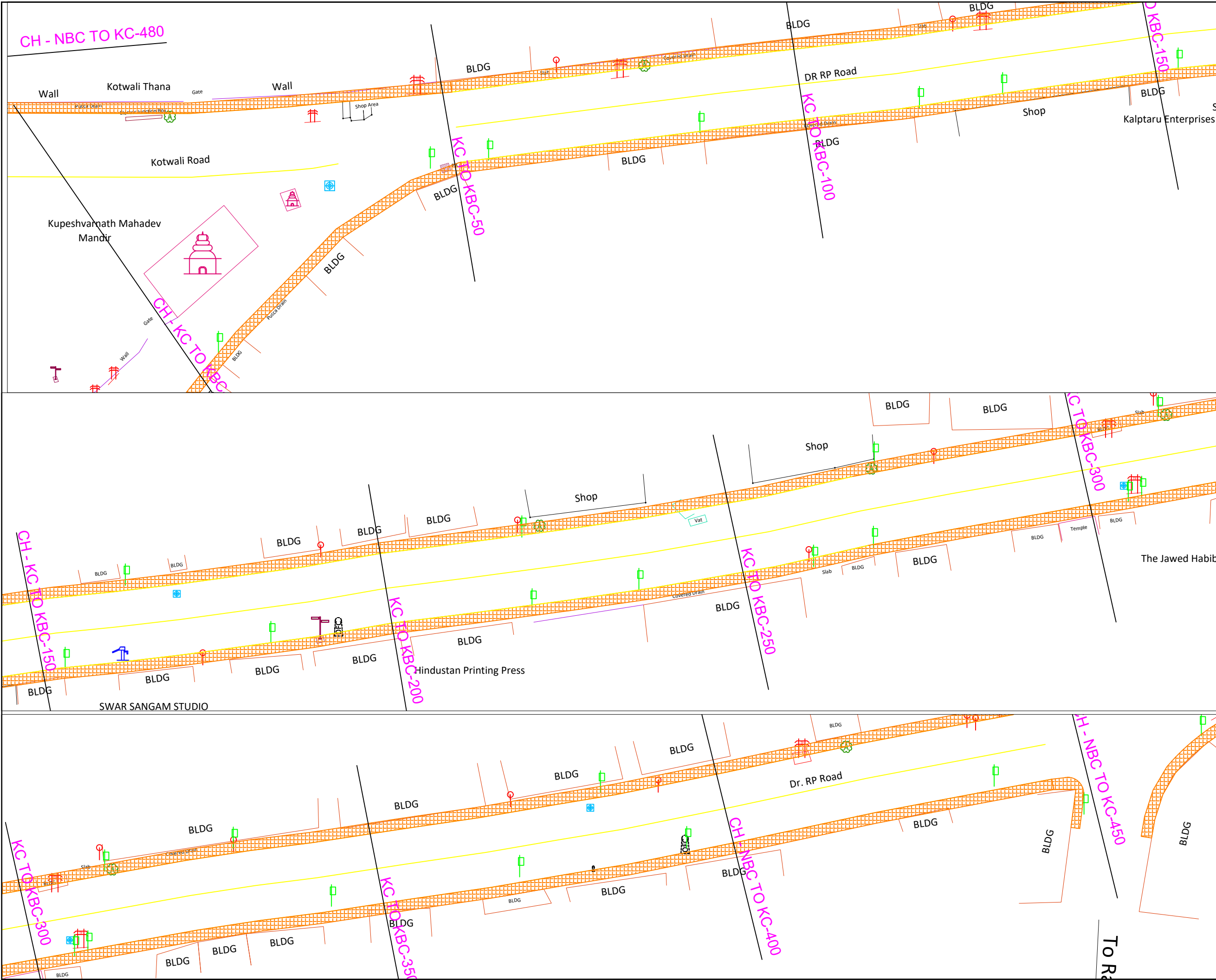
DATE	TO	NO	STATUS

RELEASED FOR:
☐ INFO ☐ APPROVAL ☐ CONSTRUCTION

DRAWING TITLE:
Manali Chowk To Adampur Chowk
CH 00 TO 550

SHEET NO.:
EP/SRN/MC To AC/01

DRAWN	CHECKED
Kamaljeet	ANUPAM
REVIEW	APPROVED
PRATIK DAVE	AKA
DATE	REMARKS
21-10-2019	
SCALE	NORTH
NTS	



Modules:
Project code :
SMART ROAD NETWORK

CLIENT:
PATNA SMART CITY LTD

PROJECT MANAGEMENT CONSULTANT :

NOTES:
1. THIS DRAWING IS NOT TO BE SCALED. ONLY WRITTEN DIMENSIONS ARE TO BE FOLLOWED.
2. ANY DISCREPANCIES ARE TO BE BROUGHT TO THE NOTICE OF THE PROJECT MANAGEMENT CONSULTANT BEFORE THE COMMENCEMENT OF WORK.
3. LEVELS FOR ROADS, DRAINS ETC. SHOULD BE COORDINATED WITH CONSULTANT BEFORE EXECUTION.
4. ALL DIMENSIONS ARE IN METERS UNLESS SPECIFIED.
5. ALL TOP OF KERB STONE LEVEL SHOULD BE 150 MM ABOVE THE IMMEDIATE DRIVEWAY LEVEL.
6. ACTUAL ALIGNMENT OF PROPOSED UTILITIES MAY VARY AT THE TIME OF EXECUTION.

LEGEND:

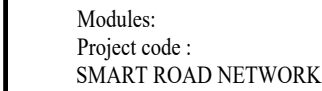
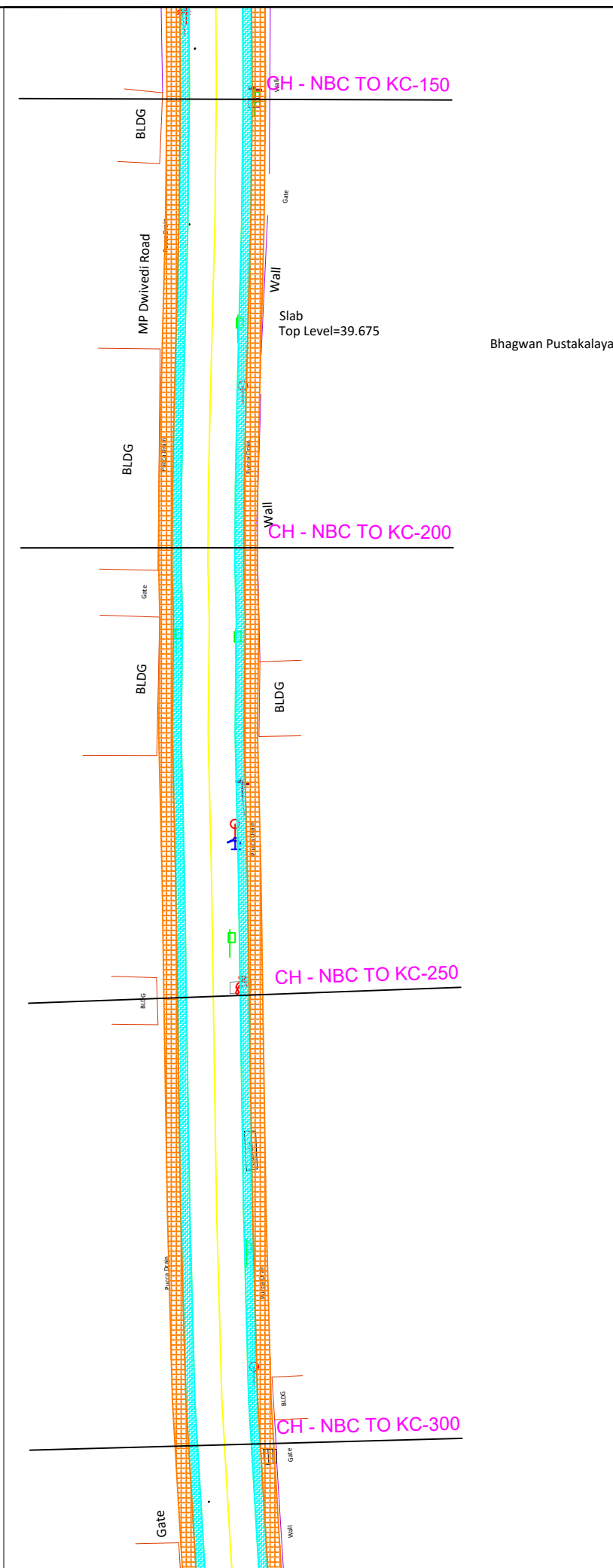
DATE	TO	NO	STATUS

RELEASED FOR:
☐ INFO ☐ APPROVAL ☐ CONSTRUCTION

DRAWING TITLE:
kotwali Chowk To Kalifa Bagh Chowk
CH 00 TO 450

SHEET NO.:
EP/SRN/KC TO KBC/01

DRAWN	CHECKED
Kamaljeet	ANUPAM
REVIEW	APROVED
PRATIK DAVE	AKA
DATE	REMARKS
21-10-2019	
SCALE	NORTH
NTS	



CLIENT:
PATNA SMART CITY LTD

PROJECT MANAGEMENT CONSULTANT :



NOTES:

1. THIS DRAWING IS NOT TO BE SCALED. ONLY WRITTEN DIMENSIONS ARE TO BE FOLLOWED.
2. ANY DISCREPANCIES ARE TO BE BROUGHT TO THE NOTICE OF THE PROJECT MANAGEMENT CONSULTANT BEFORE THE COMMENCEMENT OF WORK.
3. LEVELS FOR ROADS, DRAINS ETC. SHOULD BE COORDINATED WITH CONSULTANT BEFORE EXECUTION.
4. ALL DIMENSIONS ARE IN METERS UNLESS SPECIFIED.
5. ALL TOP OF KERB STONE LEVEL SHOULD BE 150 MM ABOVE THE IMMEDIATE DRIVEWAY LEVEL.
6. ACTUAL ALIGNMENT OF PROPOSED UTILITIES MAY VARY AT THE TIME OF EXECUTION.

LEGEND:

DATE	TO	NO	STATUS

RELEASED FOR:


☐ INFO ☒ APPROVAL ☐ CONSTRUCTION

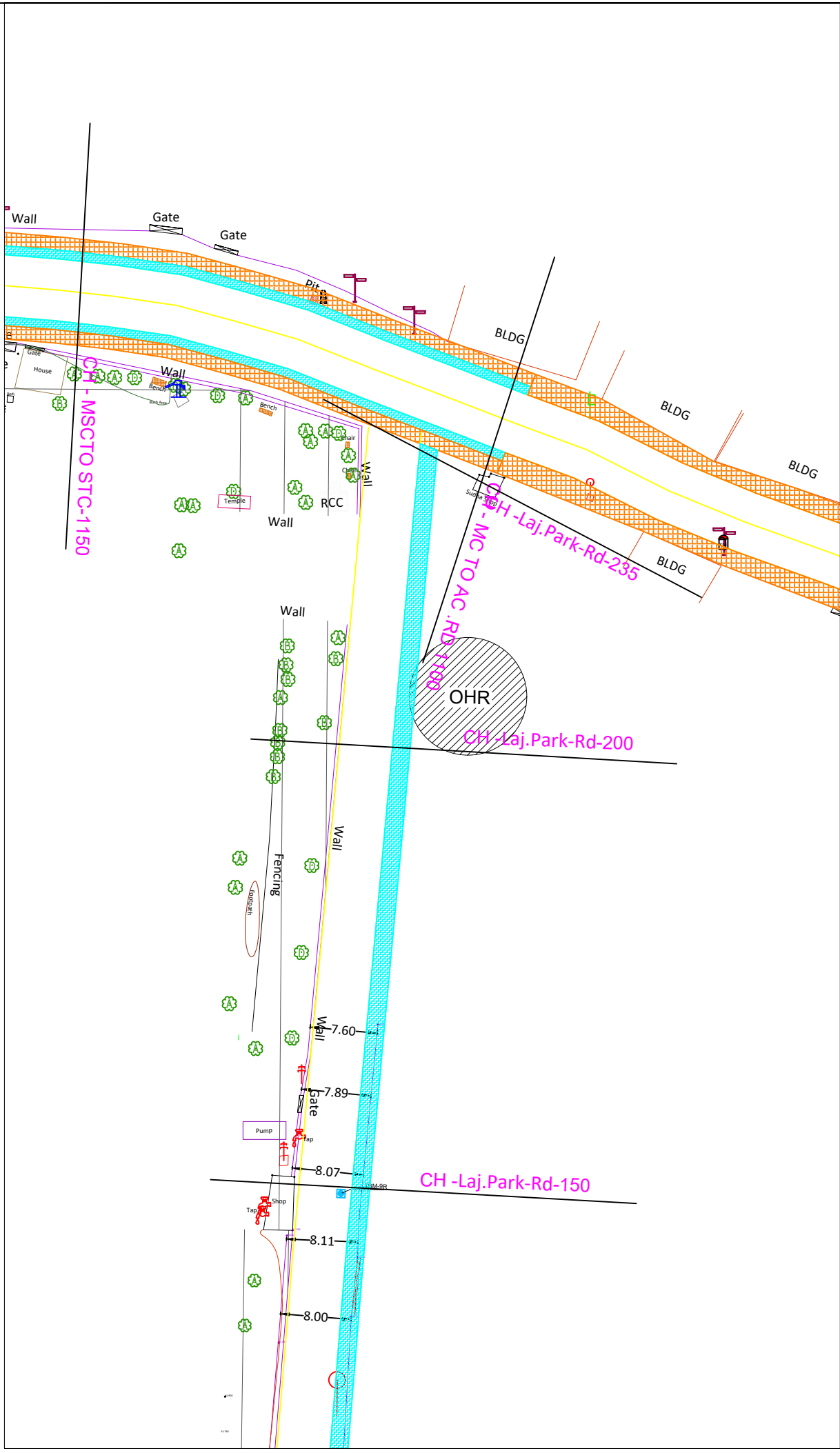
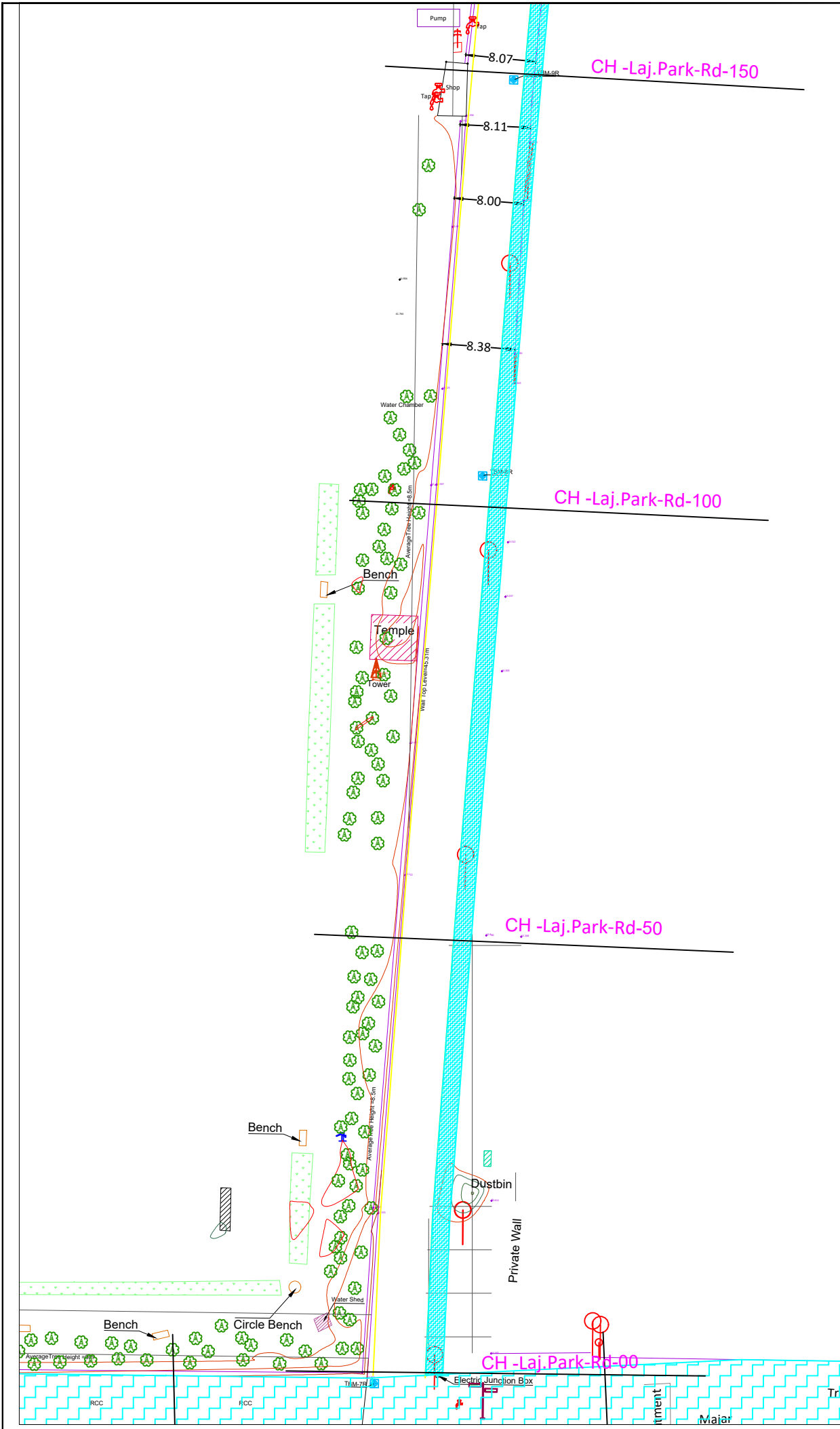
DRAWING TITLE:

Naya Bazar Chowk To kotwali
Chowk CH 00 TO 480

SHEET NO.:

EP/SRN/NBC TO KC/01

DRAWN	CHECKED
Kamaljeet	ANUPAM
REVIEW	APPROVED
PRATIK DAVE	AKA
DATE	REMARKS
21-10-2019	
SCALE	NORTH
NTS	



Modules:
Project code :
SMART ROAD NETWORK

CLIENT:
PATNA SMART CITY LTD

PROJECT MANAGEMENT CONSULTANT :



NOTES:
1. THIS DRAWING IS NOT TO BE SCALED. ONLY WRITTEN DIMENSIONS ARE TO BE FOLLOWED.
2. ANY DISCREPANCIES ARE TO BE BROUGHT TO THE NOTICE OF THE PROJECT MANAGEMENT CONSULTANT BEFORE THE COMMENCEMENT OF WORK.
3. LEVELS FOR ROADS, DRAINS ETC. SHOULD BE COORDINATED WITH CONSULTANT BEFORE EXECUTION.
4. ALL DIMENSIONS ARE IN METERS UNLESS SPECIFIED.
5. ALL TOP OF KERB STONE LEVEL SHOULD BE 150 MM ABOVE THE IMMEDIATE DRIVEWAY LEVEL.
6. ACTUAL ALIGNMENT OF PROPOSED UTILITIES MAY VARY AT THE TIME OF EXECUTION.

LEGEND:

DATE	TO	NO	STATUS

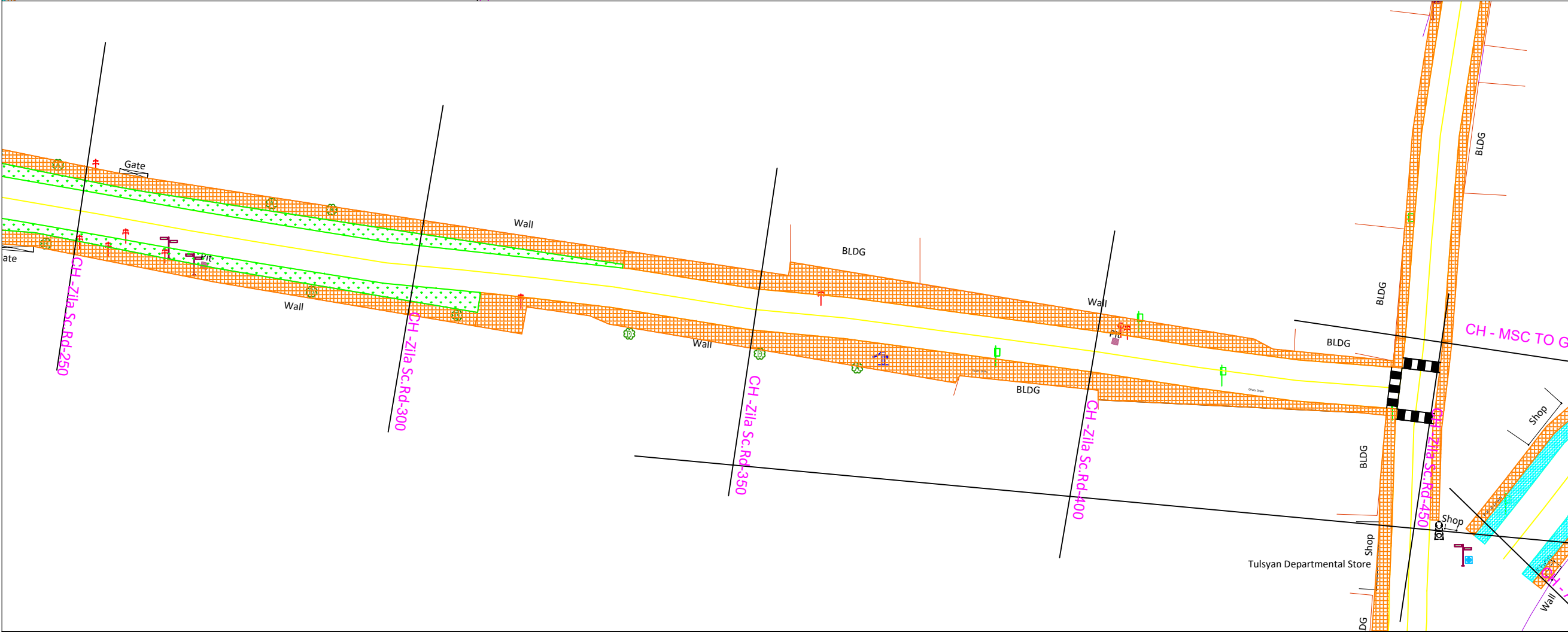
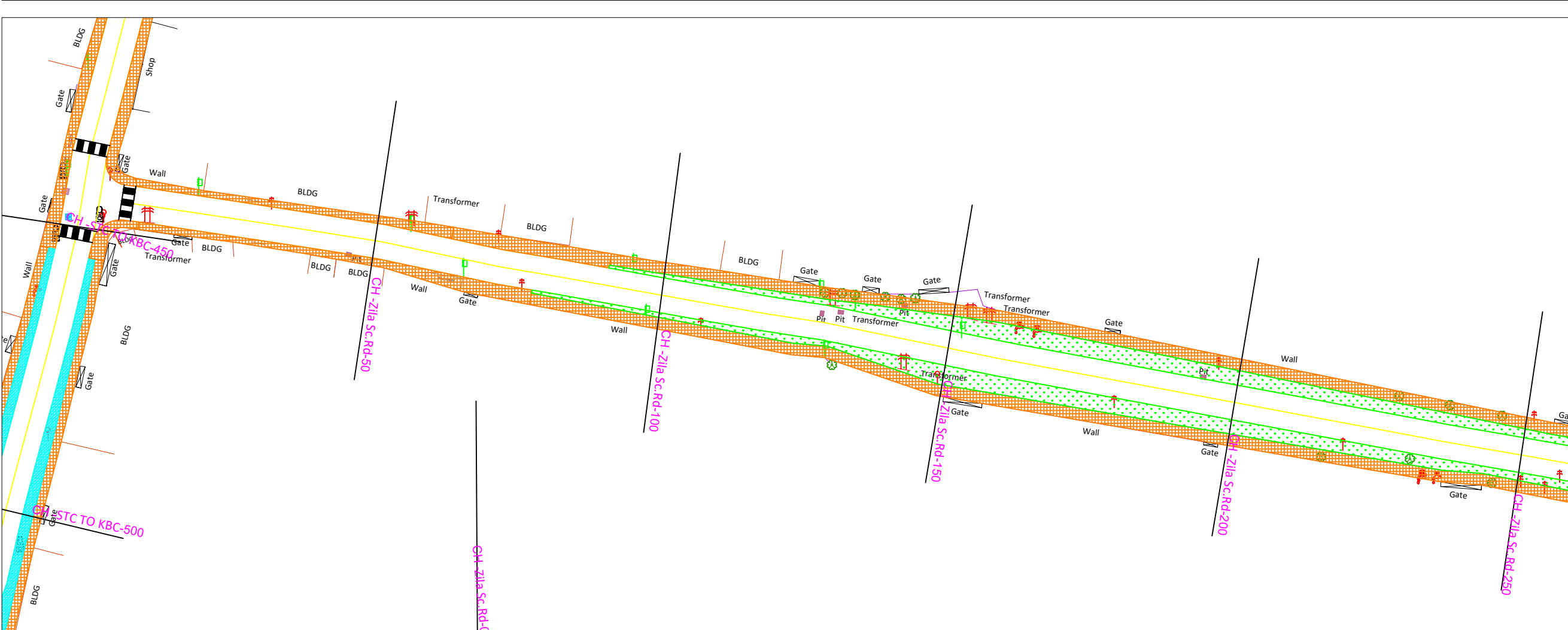
RELEASED FOR:

☐ INFO ☐ APPROVAL ☐ CONSTRUCTION

DRAWING TITLE:
Near Lajpath Park Road
CH 00 TO 235


SHEET NO.:
EP/SRN/Laj.Park/Rd/01

DRAWN	CHECKED
Kamaljeet	ANUPAM
REVIEW	APROVED
PRATIK DAVE	AKA
DATE	REMARKS
21-10-2019	
SCALE	NORTH
NTS	



Modules:
Project code :
SMART ROAD NETWORK

CLIENT:
PATNA SMART CITY LTD

PROJECT MANAGEMENT CONSULTANT :


NOTES:
1. THIS DRAWING IS NOT TO BE SCALED. ONLY WRITTEN DIMENSIONS ARE TO BE FOLLOWED.
2. ANY DISCREPANCIES ARE TO BE BROUGHT TO THE NOTICE OF THE PROJECT MANAGEMENT CONSULTANT BEFORE THE COMMENCEMENT OF WORK.
3.LEVELS FOR ROADS, DRAINS ETC. SHOULD BE COORDINATED WITH CONSULTANT BEFORE EXECUTION.
4. ALL DIMENSIONS ARE IN METERS UNLESS SPECIFIED.
5. ALL TOP OF KERB STONE LEVEL SHOULD BE 150 MM ABOVE THE IMMEDIATE DRIVEWAY LEVEL.
6. ACTUAL ALIGNMENT OF PROPOSED UTILITIES MAY VARY AT THE TIME OF EXECUTION.

LEGEND:

DATE	TO	NO	STATUS

RELEASED FOR:
☐ INFO ☐ APPROVAL ☐ CONSTRUCTION

DRAWING TITLE:
ZILA SCHOOL ROAD
CH 00 TO 450

SHEET NO.:
EP/SRN/Zila Sc.Rd/01

DRAWN	CHECKED
Kamaljeet	ANUPAM
REVIEW	APROVED
PRATIK DAVE	AKA
DATE	REMARKS
21-10-2019	
SCALE	NORTH
NTS	